

State of Washington



Game Commissioners / Harold A. Pebbles, Chairman, Olympia
Arthur S. Coffin, Yakima; James H. Ralls, Wilson Creek;
Albert T. Prichard, Kalama; Claude Bekins, Seattle;
Edson Dow, Wenatchee

Director of Game / John A. Biggs

DEPARTMENT OF GAME

600 North Capitol Way / Olympia, Washington


November 30, 1966

CERTIFICATE OF THE DIRECTOR OF GAME TO TEMPORARY REGULATION NO. 260 AS ADOPTED BY THE GAME COMMISSION FOR THE STATE OF WASHINGTON

I, John A. Biggs, hereby certify that I am the duly appointed Director of Game for the State of Washington.


I further certify that I am the legal official in whose custody is placed the minutes of the State Game Commission.

I further certify that the attached Temporary Regulation No. 260 is a true and correct copy as taken from the minutes of the special August 22, 1966, meeting of the State Game Commission and promulgated by publication as provided by and under authority of Chapter 36, Session Laws, 1955, of the State of Washington.




John A. Biggs, Director
State of Washington
Department of Game

Subscribed and sworn to before me this 30th day of November, 1966.



Notary Public in and for the
State of Washington, residing
at Olympia



N O T I C E

The following resolution and regulation was duly and regularly passed and adopted at a special meeting, August 22, 1966, of the State Game Commission for the State of Washington.

RESOLVED: That the Temporary Rule and Regulation establishing the 1967 fishing seasons and bag limits, hereinafter set forth, was duly ordered, adopted and promulgated by the State Game Commission, to be effective January 1, 1967.

RESOLVED FURTHER: That it shall be unlawful to fish for game fish in the State of Washington at any time or at any place or in any manner except as provided for by rule and regulation of the State Game Commission.

GENERAL SUMMER FISHING SEASON--DAILY CATCH LIMITS:

Trout and Steelhead--Not to exceed 6 pounds and 1 fish; provided the numbers taken do not exceed 12 fish; provided the above bag limit shall not exceed 2 steelhead over 20" in length. Note: This bag limit shall not be construed as limiting any one person to less than 2 trout per day, regardless of weight.

Exception--No person under the age of 16 years, while fishing for trout without a fishing license, shall catch, take or kill in any one day more than 4 pounds and 1 fish; provided the numbers taken do not exceed 8 fish; provided the above bag limit shall not exceed 2 steelhead over 20" in length.

Exception--2 fish over 12" in length per day in Bayley Lake, and Potter Pond, Stevens County.

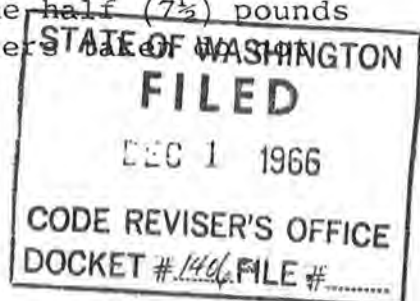
Exception--5 fish per day in Ryderwood Lake, Cowlitz County, and Fish Lake, Spokane County.

Exception--7 fish per day in Lake Desire, King County, Bonney Lake, Pierce County and Ebey Lake, Snohomish County.

Silver Trout (bonus limit)--In addition to the regular daily catch limit shown above, it shall be lawful to catch an additional 4 pounds of silver trout, but not to exceed 8 additional silver trout from the following lakes:

- Clallam County.....Lake Sutherland
- Chelan County.....Lake Chelan
- Chelan County.....Lake Wenatchee
- Grant County.....Banks Lake
- Grant County.....Long Lake
- Kittitas County.....Lake Cle Elum
- Kittitas County.....Kachess Lake
- Kittitas County.....Lake Keechelus
- Mason County.....Lake Cushman
- Okanogan County.....Bonaparte Lake
- Pierce County.....American Lake
- San Juan County.....Mountain Lake
- Thurston County.....Summit Lake
- Whatcom County.....Samish Lake
- Whatcom County.....Lake Whatcom
- Yakima County.....Bumping Lake
- Yakima County.....Rimrock Lake

Whitefish--Not to exceed seven and one half (7½) pounds and one (1) fish, provided the numbers do not exceed fifteen (15) whitefish.



Exception: There shall be no catch or possession limit on whitefish caught in the Columbia, Snake and Pend Oreille rivers. (Does not include tributaries.)

Note: A person may take a limit of whitefish in addition to a limit of trout.

Bass--Not to exceed 20 pounds and 1 bass. Note: It shall be lawful to take a limit of bass in addition to a limit of trout.

Bluegills, Catfish, Perch, Crappie, Sunfish--No catch limit.

GENERAL SUMMER FISHING SEASON--POSSESSION LIMITS:

Not to exceed more than one day's catch limit.

NOTE: The weight or length limits as used in this regulation shall mean the weight or length before any part of the fish is removed or otherwise processed.

GENERAL SUMMER FISHING SEASON--SIZE LIMITS:

Bass, Bluegills, Catfish, Perch, Crappie, Sunfish--No size limit.

All other game fish--Minimum length of 6".

EXCEPTIONS: See individual counties for any exceptions to above size limits.

WEEKLY CATCH LIMIT--STEELHEAD ONLY--Summer Fishing Season:

The weekly catch limit shall not exceed two day's bag limit. The term "week" as used herein shall begin on Sunday morning and end on Saturday at midnight.

WEEKLY CATCH LIMIT--STEELHEAD ONLY--Winter Fishing Season:

The weekly catch limit shall not exceed three day's bag limit. The term "week" as used herein shall begin on Sunday morning and end on Saturday at midnight.

ANNUAL CATCH LIMIT--STEELHEAD ONLY--Summer and/or Winter Fishing Seasons:

Thirty steelhead trout over 20" in length, not to exceed 20 steelhead taken from the Columbia River and tributaries above Bonneville Dam, including the Snake River and its tributaries.

Note: Any steelhead trout over 20" in length caught from the main Columbia River below Bonneville Dam shall be recorded on the punch card as Lower Columbia River.

WINTER FISHING SEASONS--DAILY CATCH, SIZE AND POSSESSION LIMITS--STEELHEAD AND OTHER TROUT:

Daily catch limit--Two (2) trout regardless of weight.

Minimum size limit--Ten (10) inches.

Possession Limit--Not to exceed four (4) trout regardless of weight.

Exception: Summer season daily catch, size and possession limits apply on all lakes open during the winter fishing season.

WINTER FISHING SEASON--DAILY CATCH, SIZE AND POSSESSION LIMITS--WHITEFISH:

Daily catch limit--Not to exceed seven and one-half (7½) pounds and one (1) fish, provided the numbers taken do not exceed fifteen (15) whitefish.

EXCEPTION: There shall be no catch or possession limit on whitefish caught in the Columbia, Snake and Pend Oreille rivers. (Does not include tributaries.)

Minimum size limit--Six (6) inches.

Possession limit--Shall not exceed one day's catch limit.

Note: A person may take a limit of whitefish in addition to a limit of trout where a winter trout season is in effect.

WINTER SEASON--BOAT FISHING UNLAWFUL:

It shall be unlawful to fish from a boat or any other floating device during the winter seasons in any of the following waters:

Green River and tributaries in King County from the Renton Junction Bridge to its source.

Skykomish River and tributaries in Snohomish County from the mouth of the Sultan River to its source.

Stillaguamish River and tributaries in Snohomish County from the Highway 99 Bridge to its source.

GENERAL SUMMER SEASON--BOAT FISHING UNLAWFUL:

It shall be unlawful to fish from a boat or any other floating device in the following waters:

Clark, Cowlitz and Skamania counties.....Lewis River Power Canal between Swift Dam No. 1 and Swift Dam No. 2.

Columbia County.....Any of the impoundments adjacent to the Tucannon River.

Grant County.....Long Lake from October 1 to December 31.

Walla Walla County.....Quarry Pond and Tucker Pond.

Whatcom County.....Weiser Lake from January 1 to 15 and November 1 to December 31.

Whitman County.....Pampa Pond.

FISHING FROM BOATS WITH MOTORS UNLAWFUL:

It shall be unlawful to fish from a boat or any other floating device equipped with a motor in the following named waters:

Lewis County.....Carlisle Lake

Snohomish County.....Spada Lake

Walla Walla County.....Mill Creek Reservoir

"CATCH AND RELEASE" FISHING:

Lake Terrell, Whatcom County, is open to catch and release fishing only.

FLY FISHING ONLY:

It shall be unlawful to fish from any motor propelled craft in waters restricted to fly fishing only, EXCEPT Merrill Lake, Cowlitz County. The following waters are open to fly fishing only:

Cowlitz County.....Merrill Lake.

Ferry County.....Long Lake

Mason County.....Cady Lake

Okanogan County.....Aeneas Lake, Chopaka Lake and Moccasin Lake

Pend Oreille County.....Brown's Lake and Inlet Stream

Pierce County.....Bonney Lake

Skagit County.....Pass Lake

Skagit and Snohomish counties.....North Fork of Stillaguamish River EXCEPT during the winter season

- Snohomish County.....Ebey Lake
- Stevens County.....Bayley Lake, Nelson's Lake
and Potter Pond
- Yakima County.....Leech Lake (White Pass)

BULL FROGS:

Means of Taking: It shall be unlawful to take bull frogs in any other manner than by angling, hand dip netting, spearing, or with any bow and arrow.

Open Season: It shall be lawful to take bull frogs only at such times and in such waters as are open for the taking of game fish.

Catch Limit: The daily catch limit and possession limit on bull frogs shall be ten (10).

RESTRICTED FISHING WATERS--The following waters shall be known and may be cited as "Restricted Fishing Waters" and shall be subject to seasons, catch limits, means of taking, and restrictions as herein designated:

Open Seasons

April 16 to July 15:

Dry Falls Lake.....Grant County

April 16 to August 15:

Blythe Lake.....Grant County

Chukar Lake.....Grant County

Scaup Lake.....Grant County

April 16 to July 15 and October 1
to November 30:

Dry Falls Lake.....Grant County

The following restrictions shall apply to waters designated as "Restricted Fishing Waters":

- A. No person shall kill or possess any trout under 12 inches in length. Trout caught under 12 inches in length shall be returned to the waters from which taken with the least possible injury.
- B. No person shall have in his possession at any time more than 3 trout taken from said waters.
- C. No person shall use as bait while fishing, any fish eggs, worms, insects, live bait, meat of any type, or any other perishable substance.
- D. No person shall fish in any other manner than with one line or rod held in the hand. Such line shall not have attached to it more than two flies or one flasher, spoon or artificial lure. Such lures shall have no more than two single hooks attached thereto. The use of double, treble or any multiple hooks shall be unlawful.
- E. No person shall fish from any boat, raft, or any other floating device equipped with or propelled by machinery.
- F. No person shall deposit into these waters, any feed or other substance for the purpose of attracting game fish.

GENERAL SUMMER SEASON "STEELHEAD MANAGEMENT WATERS":

See individual counties for open season dates:

Asotin Creek	Quillayute
Big White Salmon River	Quinault River
Bogachiel River	Similkameen River
Calawah River	Skagit River and tribu-
Canyon Creek	taries
Chehalis River	Skokomish River, including
Columbia River	South Fork
Columbia River sloughs	Skykomish River, including
Cowlitz River	North and South Forks
Dosewallips River	Snake River
Drano Lake	Snohomish River
Duckabush River	Snoqualmie River
Dungeness River	Sol Duc River
Grande Ronde River	Stillaguamish River, in-
Hoh River	cluding North and
Kalama River	South Forks
Klickitat River	Tolt River
Lewis River and East	Touchet River and tribu-
Fork of Lewis River	taries
Little White Salmon River	Toutle River, including
Mill Creek (Walla Walla	North and South Forks
County)	Tucannon River
Naches River	Walla Walla River
Okanogan River	Washougal River, including
Queets River and tribu-	West (North) Fork
taries	Wind River
	Yakima River
	All salt water areas

OPEN GENERAL SUMMER FISHING SEASONSADAMS COUNTYWaters open January 1 to March 15 and October 29 to
December 31:

Half Moon Lake Morgan Lake Wall Lake

Waters open April 16 to August 15:

Bobcat Creek and Ponds	Para Lake
Coyote Creek and Ponds	Pitt Lake and outlet
Deadman Lake	stream
Hays Creek and Ponds be-	Quail Lake
low McMannaman Road	Shiner Lake
Herman Lake	Teal Lake (South)
Hutchinson Lake	Teal Creek
Lyle Lake	above Lyle Lake
McMannaman Lake and	
outlet stream	

Waters open April 16 to September 30:

Royal Lake

ALL OTHER WATERS OPEN THE YEAR AROUND.Note: Lawful to use feed in all lakes in Adams County.Note: It shall be lawful to fish within 400 feet of all
dams in Adams County.

ASOTIN COUNTYWater open April 16 to November 30:

Grande Ronde River

Water open the year around:

Snake River

ALL OTHER WATERS OPEN APRIL 16 TO OCTOBER 31.Note: The following streams have a 10" minimum size limit from April 16 to May 20:

Asotin Creek

Grande Ronde River

Note: It shall be lawful to fish to the base of all dams in Asotin County during the summer season only, EXCEPT the Old Washington Water Power Dam on Asotin Creek.BENTON COUNTYClosed Water:

Columbia River from McNary Dam downstream to a line drawn across the river as follows: From the Government ferry landing on the Oregon shore directly across the river to a point on the Washington shore designated by yellow and white markers.

Water open April 16 to October 31 to Juveniles only (under 14 years of age):

Wellsian Lake

Water open the year around:

Columbia River

Yakima River from its mouth to the Mabton Bridge

Note: Lawful to use feed in McNary Pool in Benton County.ALL OTHER WATERS OPEN APRIL 16 TO OCTOBER 31.Note: The Columbia River and the Yakima River in Benton County have a 10" minimum size limit on trout from April 1 to July 1.CHELAN COUNTYClosed Waters:

Icicle River from Leavenworth Water Supply intake to the Eight Mile Bridge

Twin Lakes and tributaries and outlet to junction with the North Fork of the White River

Water open January 1 to March 31 and December 3 to December 31:

Roses Lake

Water open April 16 to July 31:

Wapato Lake

Water open April 16 to October 31 to Juveniles only (under 14 years of age):

That part of Chumstick Creek from the Wenatchee River to Eagle Creek

Eagle Creek

Waters open the year around:

Chelan Lake	Fish Lake
Chelan River	Three Lake
Columbia River	Lake Wenatchee
Entiat River upstream to Keystone Bridge (approx- imately 1.2 miles)	

ALL OTHER WATERS (INCLUDING STREAMS) OPEN APRIL 16 TO OCTOBER 31.

Note: The following streams have a 10" minimum size
Limit on trout from April 16 to May 20:

Entiat River	Icicle River	Wenatchee River
--------------	--------------	-----------------

Note: Unlawful to take steelhead or trout over 20" in length during the summer fishing season from the Wenatchee and Entiat rivers or tributaries (Dolly Varden excepted).

Note: Lawful to use feed in Rock Island Pool, Rocky Reach Pool and all lakes in Chelan County, EXCEPT Clear and Lilly lakes.

CLALLAM COUNTYClosed water:

Dungeness River from Dungeness Salmon Hatchery racks downstream to the former Duncan Bridge site (approximately 1 mile).

Water open the year around:

Ozette Lake

Waters open April 16 to October 31:

All other lakes in Clallam County

Note: This does not include beaver ponds.

Waters open April 16 to October 31 to Juveniles only

(under 14 years of age):

Mill Creek (near the town of Forks)
Peabody Creek (in the city of Port Angeles)
Valley Creek (in the city of Port Angeles)

Waters open May 21 to November 30:

10" minimum size limit:

Bogachiel River from Highway 101 Bridge to National Park boundary
Clallam River
Dungeness River from mouth to junction with the Greywolf River
Elwha River from mouth to lower power dam
Hoko River
Lyre River from mouth to falls
Pysht River
Salt Creek
Sol Duc River from mouth of Bear Creek to Olympic National Park boundary

Waters open July 1 to November 30:

10" minimum size limit:

Bogachiel River from mouth to Highway 101 bridge
Calawah River from mouth to its forks
Quillayute River
Sol Duc River from mouth to mouth of Bear Creek

ALL OTHER WATERS OPEN MAY 21 TO OCTOBER 31.

Note: It shall be lawful to fish within 400 feet of all dams in Clallam County except Dungeness River from Dungeness Salmon Hatchery racks downstream to the former Duncan Bridge site (approximately 1 mile).

CLARK COUNTY

Closed waters:

Biddles Lake

North Fork of Lewis River from Ariel Dam to a point 1,400 feet downstream, and that part of the North Fork of the Lewis River downstream from the Yale Dam to the cable crossing (approximately 1,300 feet)
South or East Fork of Lewis River from a point 400 feet below Horseshoe Falls to a point 100 feet above Sunset Falls (approximately 3 miles)

Waters open April 16 to November 30:

Lackamas Lake

Merwin Lake

Old Lewis River stream bed between Swift Dam No. 1 and Swift Dam No. 2

Yale Reservoir.

Waters open April 16 to October 31:

All other lakes in Clark County

Note: This does not include beaver ponds.

Note: Lawful to use feed in all lakes in Clark County.

Waters open the year around:

10" minimum size limit the year around:

Lewis River, south or east fork, from mouth to 400 feet below Horseshoe Falls.

Washougal River from mouth to bridge at Tietz Store

10" minimum size limit from April 1 to May 20:

Columbia River and all connecting sloughs

Lewis river, north fork, from mouth to 1,400 feet below Ariel Dam

Main Lewis River

ALL OTHER WATERS OPEN MAY 21 TO OCTOBER 31.

COLUMBIA COUNTY

Water open the year around:

Snake River

Water open May 21 to October 31:

Tucannon River

ALL OTHER WATERS OPEN APRIL 16 TO OCTOBER 31.

Note: It shall be lawful to fish to the base of all dams in Columbia County during the summer season only, EXCEPT Starbuck, DeRuew and Dayton City dams.

COWLITZ COUNTYClosed waters:

- Abernathy Creek from Abernathy Falls to a point 200 feet below the falls
- Kalama River, that part from a point 1,000 feet below and 400 feet above the fishway at the Fisheries Hatchery No. 2 and in addition, from the mouth of Summers Creek to the mouth of the North Fork
- Lewis River Power Canal within $\frac{1}{2}$ mile of Swift No. 1 and Swift No. 2 powerhouses.
- North Fork of Lewis River from Ariel Dam to a point 1,400 feet downstream, and that part of the North Fork of the Lewis River downstream from the Yale Dam to the cable crossing (approximately 1,300 feet)

Waters open April 16 to November 30:

- Merwin Lake
- Lewis River Power Canal between Swift Dam No. 1 and Swift Dam No. 2, including Old Lewis River stream bed between Swift Dam No. 1 and Swift Dam No. 2. (See closed waters)
- Silver Lake
- Yale Reservoir

Water open the year around to Juveniles only

(under 14 years of age):

- Sacajawea Lake

Waters open April 16 to October 31:

All other lakes in Cowlitz County

Note: This does not include beaver ponds.Note: Ryderwood Lake has a daily limit of 5 fish.Waters open May 21 to November 30:

- Coweeman River from mouth to mouth of Mulholland Creek
- Olequa Creek

Note: Lawful to use feed in all lakes in Cowlitz County, EXCEPT Merrill Lake.Waters open the year around:

- Abernathy Creek from mouth to 1,000 feet downstream from fish hatchery
- Germany Creek from mouth to end of Germany Creek road, approximately 5 miles
- Mill Creek from mouth to forks

10" minimum size limit the year around:

- Cowlitz River
- Kalama River from mouth to 1,000 feet below fishway (20" minimum size limit April 1 to May 31)
- Toutle River from mouth to forks

10" minimum size limit April 1 to May 20:

- Columbia River and all connecting sloughs
- Lewis River, North Fork from mouth to 1,400 feet below Ariel Dam
- Main Lewis River

ALL OTHER WATERS OPEN MAY 21 TO OCTOBER 31.

Note: 10" minimum size limit on the South Fork of the Toutle River and the North Fork from its mouth to the St. Helens Bridge in Al Raught Park, and the Kalama River from 400 feet above the fishway to the mouth of Summers Creek.

DOUGLAS COUNTY

Water open April 16 to July 4 and August 20 to November 30:
Jameson Lake

Water open the year around:
Columbia River

ALL OTHER WATERS OPEN APRIL 16 TO OCTOBER 31.

Note: Lawful to use feed in all lakes in Douglas County and in Rock Island Pool and Rocky Reach Pool.

FERRY COUNTY

Waters open the year around:
Columbia River Roosevelt Lake
Kettle River San Poil Lake

Water open January 1 to March 31 and December 1 to 31:
Mud Lake

ALL OTHER WATERS OPEN APRIL 16 TO OCTOBER 31:

Note: Lawful to use feed in all lakes in Ferry County EXCEPT Long Lake.

Note: Lawful to fish within 400 feet of all dams in Ferry County.

FRANKLIN COUNTY

Waters open April 16 to August 15:
Camp Lakes Mesa Lake
Charlene Lake Worth Lake
Clark Lake

ALL OTHER WATERS OPEN THE YEAR AROUND.

Note: The Columbia River in Franklin County has a 10" minimum size limit on trout from April 1 to July 1.

Note: Lawful to use feed in all lakes in Franklin County.

GARFIELD COUNTY

Water open April 16 to October 31 to Juveniles only

(under 14 years of age):

Pataha Creek within the city limits of Pomeroy

Water open May 21 to October 31:

Tucannon River

Water open the year around:

Snake River

ALL OTHER WATERS OPEN APRIL 16 TO OCTOBER 31.

GRANT COUNTY

Closed waters:

Burke Lake

Waters open April 16 to August 15:

Note: This season also applies to the inlet and outlet streams of the following lakes:

Beda Lake	George Lake	Pillar Lake
Blue Lake	Goldeneye Lake	Pit Lake
Blythe Lake	Goose Lake	Poacher Lake
Canal Lake	(Upper)	Quincy Lake
Caliche Lakes	Hampton Lakes	Rainbow Lake
Cascade Lake	Heart Lake	Sage Lakes
Cattail Lake	Heron Lakes	Sago Lake
Chukar Lake	Hourglass Lake	Scaup Lake
Cliff Lake	Janet Lake	Shoveller Lake
Corral Lake	Katey Lake	Snipe Lake
Crater Lake	Lemna Lake	Spring Lakes
Crystal Lake	Marco Polo Lake	Susan Lake
Cup Lake	Martha Lake	Teal Lakes
Dot Lake	Mirror Lake	Virgin Lake
Dusty Lake	Para Lake	Warden Lakes
Falcon Lakes	Park Lake	Widgeon Lake
Gadwall Lake	Perch Lake	Windmill Lakes

Water open April 16 to July 15 and October 1 to November 30:

Dry Falls Lake

Waters open April 16 to September 30:

Deep Lake

Royal Lake

Waters open January 1 to April 15 and October 1 to

December 31:

Alkali Lake

Castle Lake

Crescent Bay Lake

ALL OTHER WATERS OPEN THE YEAR AROUND.

Note: Lawful to use feed in all lakes in Grant County, EXCEPT Blythe Lake, Chukar Lake, Dry Falls Lake, and Scaup Lake.

Note: Lawful to fish within 400 feet of all dams in Grant County EXCEPT Priest Rapids and Wanapum dams.

GRAYS HARBOR COUNTYWaters open April 16 to October 31:

All lakes in Grays Harbor County

Note: This does not include beaver ponds.

All sloughs and potholes adjacent to the Chehalis River upstream from South Elma Bridge

Note: Lawful to use feed in all lakes in Grays Harbor County.

Waters open May 21 to November 30:

10" minimum size limit:

Chehalis River from mouth to Sickman-Ford bridge near Oakville

Quinault River to National Park Boundary

Satsop River

Satsop River, East Fork from mouth to bridge at Schafer State Park

Satsop River, Tornow Branch from mouth to bridge on Matlock-Gridale Road

Satsop River, West Branch from mouth to bridge on Matlock-Gridale Road

Wynooche River from mouth to Schafer Creek

Waters open July 1 to November 15:

10" minimum size limit:

Humptulips River

Humptulips River, West Fork from mouth to the old fishtrap on the Donkey Creek Road above the U.S. Forest Service Boundary

Humptulips River, East Fork from mouth to concrete bridge on Forest Service road between Humptulips Guard Station and Gridale

ALL OTHER WATERS OPEN MAY 21 TO OCTOBER 31.

ISLAND COUNTYWaters open April 16 to July 31:

Cranberry Lake

Lone Lake

Waters open April 16 to September 4:

Deer Lake

Goss Lake

Water open the year around:

Silver Lake

ALL OTHER WATERS OPEN APRIL 16 TO OCTOBER 31.

Note: Lawful to use feed in all lakes in Island County.

JEFFERSON COUNTYWaters open April 16 to October 31:

All lakes in Jefferson County

Note: This does not include beaver ponds.

Note: Lawful to use feed in all lakes in Jefferson County.

Waters open May 21 to November 30:10" minimum size limit:

Clearwater River from mouth to mouth of Snaha-
pish River
Dosewallips River from mouth to Olympic National
Park Boundary
Duckabush River from mouth to Forest Service bridge
Hoh River from mouth to Olympic National Park
Boundary
Queets River from mouth to Olympic National
Park Boundary
Quilcene River from mouth to posted deadline
below Rainbow Forest Park
Quinault River from county line to Olympic
National Park Boundary

ALL OTHER WATERS OPEN MAY 21 TO OCTOBER 31.KING COUNTYClosed waters:

Lynch Lake
North Fork of Tolt River from mouth to falls in Sec. 21,
Twp. 26 N., R 8 E. (tributaries open)
Preston Mill Pond
South Fork of Tolt River from mouth to falls in Sec. 31,
Twp. 26 N., R 9 E. (tributaries open)
Tokul Creek from mouth to posted boundary located
approximately 2½ miles upstream from mouth

Waters open April 16 to September 4:

Alice Lake (Mud)	Fenwick Lake	North Lake
Ames Lake	Five Mile Lake	Pine Lake
Beaver Lake	Geneva Lake	Shadow Lake
(near Issaquah)	Holm Lake	Shady Lake
Desire Lake	Joy Lake	Star Lake
(Echo) (Daily	Langlois Lake	Steel Lake
limit of 7 fish)	McLeod Lake	Twelve Lake
Echo Lake	Meridian Lake	Walker Lake
(Old Highway 99)	Morton Lake	Wilderness Lake

Waters open April 16 to October 31 to Juveniles only

(Under 14 years of age):

Boise Creek (near Enumclaw) from its mouth to the
White River Mill Pond
Carkeek Creek
Coal Creek (near Snoqualmie) below Highway 10
Kimball Creek (near Snoqualmie) below Highway 10
May Creek, tributary to Lake Washington
Newmine Creek from outlet of Ginder Lake down-
stream to and including pond ½ mile below at
Black Diamond
Thornton Creek (also known as Matthews Creek)

Water open January 1 to February 28 and April 16 toDecember 31 to Juveniles only (under 14 years of age):

Green Lake, that part lying north of the following de-
scribed line: From the south side of the West Green
Lake Bath House in a direct line across to the south
side of the Green Lake Field House on the east side
of the lake.

Water open January 1 to February 28 and April 16 to December 31:

Green Lake EXCEPT designated juvenile area

Waters open July 1 to November 30:

Green River (Duwamish) from mouth to 400 feet below City of Tacoma Headworks Dam

Raging River from mouth to Highway 18 (approximately 4 miles above the town of Preston)

Sammamish River (slough)

Snoqualmie River from its mouth to the falls

Tolt River from its mouth to the forks

Waters open the year around:

Peterson Lake

Lake Sammamish

Lake Sawyer

Lake Union

Lake Washington, including Sammamish River from the mouth upstream to the Kenmore Highway bridge

White River and West Fork of the White River from Mud Mountain Dam to Rainier National Park Boundary (tributaries do not open until May 21)

Note: Unlawful to take steelhead trout over 20" in length from the White or Stuck rivers and tributaries above the Puget Sound Power and Light Dam located about 1 mile above Buckley.

Waters open April 16 to October 31:

All other lakes in King County

Note: This does not include beaver ponds.

All sloughs not directly connected with any river in King County

ALL OTHER WATERS (INCLUDING STREAMS) OPEN MAY 21 TO OCTOBER 31.

Note: Lawful to use feed in all lakes in King County.

KITSAP COUNTY

Closed waters:

Alexander Lake

Fern Lake

Gorst Creek and tributaries from the lower bridge on the old Belfair Highway to its source

Heins Lake

Rocky Creek, outlet of Fern Lake

Union River and tributaries from the upper bridge on the Old Belfair Highway to its source

Waters open April 16 to September 4:

Buck Lake

Mission Lake

Tiger Lake

Horseshoe Lake

Panther Lake

Wildcat Lake

Island Lake

Waters open the year around:

Cattail Lake

Kitsap Lake

Devil's Hole Lake

Long Lake

Waters open April 16 to October 31:

All other lakes in Kitsap County

Note: This does not include beaver ponds.

Note: Lawful to use feed in all lakes in Kitsap County.

ALL OTHER WATERS OPEN MAY 21 TO OCTOBER 31.

KITTITAS COUNTY

Waters open the year around:

Columbia River Kachess Lake
Cle Elum Lake Keechelus Lake

ALL OTHER WATERS OPEN APRIL 16 TO OCTOBER 31.

Note: The Yakima River has a 10" minimum size limit on trout from April 16 to May 20. Tributaries have a 6" minimum size limit.

Note: Lawful to use feed in all lakes in Kittitas County, including Priest Rapids and Wanapum pools.

Note: Lawful to fish up to the base of the following reservoir dams: Cle Elum, Kachess, Keechelus.

KLICKITAT COUNTY

Closed waters:

Columbia River from upstream side of the interstate bridge at The Dalles to the upper line of The Dalles Dam
Klickitat River from Fisher Hill Bridge to 400 feet above the Number 5 Fishway

Waters open April 16 to October 31 to Juveniles only (under 14 years of age):

Jewett Creek
Little Klickitat River within the city limits of Goldendale

Waters open the year around:

Carp Lake
Chamberlain Lake
Columbia River and all connecting sloughs
Hewitt Lake
Klickitat River from mouth to Fisher Hill Bridge (unlawful to take trout under 10" in length)
Lock Lake
Big White Salmon River from mouth to within 400 feet of the Northwestern Dam

ALL OTHER WATERS OPEN APRIL 16 TO OCTOBER 31.

Note: Unlawful to take trout under 10" in length from the Klickitat River.

Note: Lawful to use feed in all lakes in Klickitat County and in Bonneville and The Dalles pools.

LEWIS COUNTYClosed waters:

Connley Creek and all tributaries from 400 feet below the City of Morton Dam to its source
 Cowlitz River from Mayfield Dam downstream (approximately 1 mile) to the U.S.G.S. Gauging Station
 Cowlitz River from 400 feet below to 400 feet above the diversion tunnel at the Mossyrock Dam site
 That portion of the Cowlitz River lying in Sec. 6, Twp. 11 N., R. 6 E., between the swinging cable bridge spanning said river to a point 3,000 feet upstream therefrom shall be closed from September 1 to November 15.
 North Fork of the Newakum River above the intake Snider Lake

Waters open the year around:

Alder Lake
 Mayfield Lake
 Cowlitz River

Note: The Cowlitz River from its mouth to the U.S.G.S. Gauging Station below Mayfield Dam has a 10" minimum size limit the year around. The Cowlitz River from Mayfield Dam to the mouth of the Muddy Fork, including Mayfield Lake, has a 10" minimum size limit between April 1 and July 1.

Water open April 16 to October 31 to Juveniles only (Under 14 years of age):

Fort Borst Park Lake

Waters open April 16 to October 31:

All other lakes in Lewis County

Note: This does not include beaver ponds.

Nisqually River from Alder Lake to Mount Rainier National Park Boundary

Water open May 21 to November 30:

Olequa Creek

ALL OTHER WATERS OPEN MAY 21 TO OCTOBER 31.

Note: Lawful to use feed in all lakes in Lewis County.

LINCOLN COUNTYWaters open April 16 to September 30:

Deer (Deer Springs) Lake
 Downs Lake
 Fishtrap Lake
 Upper Twin Lake
 All streams in Lincoln County

Water open April 16 to September 30 to Juveniles only (Under 14 years of age):

Cottonwood Creek within the city limits of Davenport

Waters open the year around:

All other lakes in Lincoln County
 Crab Creek
 Stream between Fishtrap and Sprague lakes
 Spokane River from mouth to Seven Mile Bridge
 in Spokane County, including Long Lake formed
 by Long Lake Dam

Note: Lawful to use feed in all lakes in Lincoln County.

Note: Lawful to fish within 400 feet of all dams in Lincoln County during the regular open season for such waters.

MASON COUNTYClosed waters:

Bennetson Lake	Melbourne Lake
Erdman Lake	West Lake

Waters open April 16 to September 4:

Devereaux Lake	Spencer Lake
Lost Lake	Tiger Lake
Panther Lake	Wooten Lake

Waters open the year around:

Isabella Lake	Island Lake	Mason Lake
---------------	-------------	------------

Waters open April 16 to October 31:

All other lakes in Mason County

Note: This does not include beaver ponds.

Waters open May 21 to November 30:

Skokomish River
 Tahuya River
 Union River

10" minimum size limit

Hamma Hamma River from mouth to falls
 Satsop River, East Fork from mouth to bridge
 at Schafer State Park

ALL OTHER WATERS OPEN MAY 21 TO OCTOBER 31.

Note: Lawful to use feed in all lakes in Mason County, EXCEPT Cady Lake.

OKANOGAN COUNTYClosed waters:

Fish Lake
 Main channel of the Nespelem River (tribu-
 taries open EXCEPT the Little Nespelem River)
 Owhi Lake

Waters open January 1 to February 28 and September 1 to December 31:

Barnsley Lake	Cougar Lake	Davis Lake
Campbell Lake	(near Winthrop)	Rat Lake

Waters open April 16 to July 31:

Alta Lake	Long Lake	Round Lake
Ell Lake	Patterson Lake	Spectacle Lake
Little Twin Lake	Pearygin Lake	

Water open January 1 to March 31 and December 3 to 31:

Whitestone Lake

Waters open the year around:

Big Goose Lake	Okanogan River	Similkameen
Black Pine Lake	Osoyoos Lake	River
Columbia River	Palmer Lake	Summit Lake
Dibble Lake	Reclamation Pond	Turner Lake
Marple Lake	Rufus Wood Lake	
Molson Lake	Roosevelt Lake	

ALL OTHER WATERS (INCLUDING STREAMS) OPEN APRIL 16 TO OCTOBER 31:

Note: The following streams have a 10" minimum size limit on trout from April 16 to May 20:

Methow River
Similkameen River

Note: Lawful to use feed in all lakes in Okanogan County including Rocky Reach Pool, EXCEPT Aeneas Lake, Chopaka Lake and Moccasin Lake.

Note: It shall be lawful to fish up to the base of the following reservoir dams: Conconully Reservoir, Coulee Dam and Sinlahekin Creek dams.

Note: Unlawful to take steelhead or trout over 20" in length from the Methow River and tributaries during the summer season (Dolly Varden excepted).

PACIFIC COUNTYWaters open April 16 to October 31:

All lakes on Long Beach Peninsula
All sloughs inside of the dike between South Bend and Bruceport Park
All sloughs surrounded by Bay Center Loop Road and Highway 101
All sloughs adjoining Willapa Bay between Raymond and Tokeland

Camp 7 Pond	Loomis Lake	Skidmore Slough
Camp 8 Pond	Moose Lake	
Island Lake	Owens Pond	

Waters open April 16 to October 31 to Juveniles only (under 14 years of age):

Cases Pond (in the city of Raymond)
Mill Pond (in the city of South Bend)
Naselle Pond

Waters open May 21 to November 30:10" minimum size limit:

North Nemah River from mouth to bridge at State Salmon Hatchery
Willapa River from mouth to Forks Creek
Willapa River, South Fork from mouth to Rue Creek

Water open July 1 to November 30:10" minimum size limit:

Naselle River from mouth to mouth of North Fork

Waters open the year around:

Columbia River	Fort Columbia Pond
----------------	--------------------

ALL OTHER WATERS OPEN MAY 21 TO OCTOBER 31:

Note: Lawful to use feed in all lakes in Pacific County.

PEND OREILLE COUNTYClosed waters:

Kings Lake and all its tributaries	Sportsmen's Pond on Tacoma Creek
------------------------------------	----------------------------------

Waters open the year around:

Bead Lake	Cooks Lake
Calispel River from Calispel Lake to the Pend Oreille River	Lake of the Woods
	Pend Oreille River
	Sullivan Lake

ALL OTHER WATERS OPEN APRIL 16 TO OCTOBER 31.

Note: Lawful to use feed in all lakes in Pend Oreille County, EXCEPT Browns Lake.

Note: Lawful to fish within 400 feet of all dams in Pend Oreille County.

PIERCE COUNTYClosed waters:

Minter Creek from the Department of Fisheries intake dam downstream to the Minter-Elgin Road
 Puget Sound Power and Light Flume and Basins from the headgate at the dam to the fish screens at the lower end of Dingle Basin
 Rocky Creek, outlet of Fern Lake
 Spanaway Creek from Military Road Bridge downstream to fish screen
 Voights Creek from fish rack to Carbon River

Waters open April 16 to July 15:

Bay Lake
 Clear Lake

Waters open April 16 to October 31:

Clover Creek and tributaries
 Nisqually River from Alder Lake to Mount Rainier National Park Boundary

Water open April 16 to October 31 to Juveniles only

(under 14 years of age):

Buckley Pond

Water open year around to Juveniles only

(under 14 years of age):

Wapato Lake

Water open July 1 to November 30:

Carbon River from mouth to mouth of South Prairie Creek
 Chambers Creek (also known as Steilacoom Creek) and tributaries from mouth to Steilacoom Lake
 Mashell River from mouth to Eatonville-Elbe cutoff Road
 Nisqually River from mouth to within 400 feet of powerhouse at LaGrande
 Puyallup River from its mouth to bridge by Soldiers Home at Orting
 South Prairie Creek from mouth to mouth of Page Creek
 Stuck (White) River from mouth to 400 feet upstream

Waters open the year around:

Alder Lake

Jackson Lake

Lake Tapps and intake canal to within 400 feet of
screens at Dingle Basin

Steilacoom Lake

White River and West Fork of the White River from
Mud Mountain Dam to Rainier National Park
Boundary (tributaries do not open until May 21)Note: Unlawful to take steelhead trout over 20" in
length from the White or Stuck rivers and tribu-
taries above the Puget Sound Power and Light
Dam located about 1 mile above Buckley.All other lakes open April 16 to October 31.Note: This does not include beaver ponds.Note: Lawful to use feed in all lakes in Pierce County
EXCEPT Bonney Lake.ALL OTHER WATERS OPEN MAY 21 TO OCTOBER 31.SAN JUAN COUNTYClosed waters:All waters flowing into or out of Cascade and Moun-
tain lakes on Orcas IslandWaters open April 16 to September 4:

Cascade Lake

Egg Lake

Twin Lakes

Water open April 16 to July 31 and October 1 to 31:

Hummel Lake

Water open the year around:

Sportsmen's Lake

ALL OTHER WATERS OPEN APRIL 16 TO OCTOBER 31.Note: Lawful to use feed in all lakes in San Juan County.SKAGIT COUNTYClosed waters:Barnaby Slough, tributary of Skagit River near
Rockport

Lucas Slough, outlet of Barnaby Slough

Deer Creek and all of its tributaries

Samish River between Old Highway 99 Bridge
and mouth of Friday CreekWater open April 16 to July 15:

Texas Ponds

Waters open April 16 to July 31:

Erie Lake

Hart Lake

Lake Sixteen

Waters open April 16 to September 4:

Beaver Lake

Grandy Lake

Clear Lake

McMurray Lake

Waters open April 16 to October 31:

Alder Creek Slough	Josephine Lakes	Shannon Lake
Bald Mountain Mill Pond	Josephine Moun- tain Ponds	Shiner Lake
Big Lake	Larch Lake	Smith Lake (near Alger)
Camp Three Lake	Lilly Lake	Snelson Lake
Cannery Lake	Lizard Lake	Sumner Lake
Carrey Lake	Minkler Lake	Ten Lake
Caskey Lake	Mud Lake	Thomas Creek Ponds
Cavanaugh Lake	Palmer Lake	Trafton Lake
Cranberry Lake (Sedro Woolley)	Pass Lake (fly fishing only)	Vogler Lake
Devil's Lake	Phebe Lake	
Everett Lake	(Cypress)	
Hilt Lake	Prairie Lakes	

Water open May 21 to October 31 to Juveniles only

(under 14 years of age):

Carpenter Creek from the Hickox Road
downstream (south) to the Peter Johnson Road

Waters open July 1 to November 30:

Baker River from mouth to 400 feet below fish barrier
Friday Creek and tributaries (Unlawful to take trout
under 10" in length)
Pilchuck Creek (tributary of Stillaguamish River)
from mouth to falls located 3 miles north of
Highway 9 bridge
Samish River above Samish Island Bridge EXCEPT that sec-
tion of the river between old Highway 99 bridge and
the mouth of Friday Creek (Unlawful to take trout under
10" in length)
Sauk River from mouth to mouth of the Whitechuck River
Skagit River from the Conway Bridge on the South Fork
and from the North Fork Bridge on the North Fork to
the bridge at Marblemount.

Waters open the year around:

Campbell Lake
Little Cranberry Lake (Anacortes)
Waters below Conway Bridge and the North Fork Bridge
on the Skagit River channels (including Fisher Slough
west of Conway-Stanwood Highway)

Note: In these waters winter limits apply during
winter trout season.

ALL OTHER WATERS OPEN MAY 21 TO OCTOBER 31.

Note: Lawful to use feed in all lakes in Skagit County
EXCEPT Grandy Lake, Pass Lake and Texas Ponds.

SKAMANIA COUNTYClosed waters:

Brush Lake

Columbia River below Bonneville Dam upstream from the
following described lines: Starting at the downstream
power tower on the shore, approximately 4,010 feet below
the spillway dam; thence projecting a line to the down-
stream power tower on Bradford Island; thence projecting
a line to the domestic water tank on the Government reser-
vation on the Oregon shore, providing, that it shall be

lawful to catch or angle for game fish while standing on the Washington shore below a point 600 feet downstream from the Bonneville Dam Spillway.

Fish Lake

LeBong Creek

Lewis River Power Canal within $\frac{1}{2}$ mile of Swift No. 1 and Swift No. 2 powerhouses

South or East Fork of Lewis River from a point 400 feet below Horseshoe Falls to a point 100 feet above Sunset Falls (approximately 3 miles)

Tyee Springs, tributary to Wind River

Washougal River from the steel bridge at Tietz's Store to its source

Washougal River, West (North) Fork from mouth to the water intake at the Game Department Hatchery

Wind River, that area lying between points 100 feet above and 400 feet below Shipherd's Falls fish ladder

Waters open April 16 to November 30:

Lewis River Power Canal between Swift Dam No. 1 and Swift Dam No. 2, including old Lewis River stream bed between Swift No. 1 and Swift No. 2 (see closed waters)

Swift Reservoir upstream to Eagle Cliff Bridge

Waters open the year around:

Ashes Lake

Big White Salmon River from mouth to within 400 feet of Northwestern Dam

Columbia River and backwaters, including Drano Lake (10" minimum size limit from April 1 to May 20)

Franz Lake

Washougal River from its mouth to the steel bridge at the Tietz Store (10" minimum size limit year around)

Wind River from mouth to 400 feet below Shipherd's Falls fish ladder (10" minimum size limit year around)

Waters open April 16 to October 31:

All other lakes in Skamania County

Note: This does not include beaver ponds.

ALL OTHER WATERS OPEN MAY 21 TO OCTOBER 31.

Note: Unlawful to take trout under 10" in length from South Fork of the Toutle River; also, the Wind River from mouth to Hemlock Bridge, a distance of about 12 miles.

Note: Lawful to use feed in all lakes in Skamania County and in Bonneville Pool.

SNOHOMISH COUNTY

Closed waters:

Chaplain Lake

Deer Creek and its tributaries (North Fork of Stillaguamish River drainage)

Johnson-Dean Mill Pond and outlet to Canyon Creek

Pilchuck River, tributary of the Snohomish River from mouth to its source, EXCEPT during the winter season

Skykomish River, North Fork 1,000 feet below
and 1,000 feet above Bear Creek Falls
Trout Lake and outlet to Johnson-Dean Mill Pond

Waters open April 16 to September 4:

Armstrong Lake	Loma Lake	Silver Lake
Blackman's Lake	Martha Lake	Storm Lake
Bosworth Lake	(Alderwood	Sunrise Lake
Crabapple Lake	Manor)	(Little Cava-
Echo Lake (near	Martha Lake	naugh)
Maltby)	(Warm Beach)	Twin Lakes
Fontal Lake	Picnic Point	(on Jim Creek)
Flowing Lake	Pond	Wagners Lake
Hannan Lake	Roesiger Lake	
Howard Lake	Serene Lake	
Ki Lake	Shoecraft Lake	

Waters open April 16 to October 31 to Juveniles only
(under 14 years of age):

Conner Lake
Pigeon Creek (Forest Park area)
Pond at Pioneer Pavilion (at Arlington)

Waters open July 1 to November 30:

Pilchuck Creek (tributary of Stillaguamish River)
from mouth to falls, 3 miles north of Highway 9 bridge
Sauk River from mouth to mouth of the Whitechuck River
Skykomish River from its mouth to the mouth of the Wallace
River (includes area below railroad bridge at mouth of
Sultan River)
Snohomish River and sloughs
Snoqualmie River from its mouth to the Falls
Stillaguamish River from mouth to forks

Waters open the year around:

Lake Stevens (including Stitch Lake)
Snohomish River and sloughs below Highway 99
Sunday Lake

Waters open April 16 to October 31:

All other lakes in Snohomish County

Note: This does not include beaver ponds.

Note: In Spada Lake the use of motors, bait and feeding
is prohibited. Provisions C. E. and F. of "Restricted
Fishing Waters" regulations apply to Spada Lake.

All sloughs not directly connected with any river in Sno-
homish County

Note: Lawful to use feed in all lakes in Snohomish County,
EXCEPT Ebey Lake and Spada Lake.

ALL OTHER WATERS OPEN MAY 21 TO OCTOBER 31.

SPOKANE COUNTY

Water open January 1 to May 31 and December 1 to 31:
Hog Canyon Lake

Water open April 16 to June 30 and September 1 to 30:
West Medical Lake

Water open April 16 to November 15:

Chapman Lake

Waters open the year around:

Bonnie Lake

Eloika Lake

Latah Creek and connecting sloughs

Meadow Lake

That part of Silver Lake lying north of the Medical
Lake-Four Lakes HighwaySpokane River from mouth to the Seven Mile Bridge
in Spokane County, including Long Lake formed by
Long Lake DamALL OTHER WATERS OPEN APRIL 16 TO SEPTEMBER 30:Note: Fish Lake has a daily limit of 5 fish.Note: Lawful to use feed in all lakes in Spokane County.Note: It shall be lawful to fish within 400 feet of all
dams in Spokane County during the regular open season on
such waters.STEVENS COUNTYWaters open January 1 to March 31 and December 1 to 31:

Hatch Lake

Williams Lake

Waters open April 16 to May 31:

Bayley Lake

Potter Pond

Note: These waters have a daily catch
limit of 2 fish over 15" in length.Waters open the year around:

Columbia River

Colville River from the bridge at the town of
Valley to its mouth

Kettle River

Roosevelt Lake

Spokane River from mouth to Seven Mile Bridge
in Spokane County, including Long Lake formed
by Long Lake DamALL OTHER WATERS OPEN APRIL 16 TO OCTOBER 31.Note: Lawful to use feed in all lakes in Stevens County,
EXCEPT Bayley Lake, Potter Pond and Nelson's Lake.Note: Lawful to fish within 400 feet of all dams
in Stevens County.THURSTON COUNTYWaters open April 16 to September 4:

Clear Lake

(Bald Hills)

Deep Lake

Lawrence Lake

McIntosh Lake

Wards Lake

Waters open the year around:

Alder Lake Chambers Lake

Waters open April 16 to October 31:

All other lakes in Thurston County

Note: Lawful to use feed in all lakes in Thurston County.

Water open July 1 to November 30:

Nisqually River from mouth to within 400 feet of
powerhouse at LaGrande

ALL OTHER WATERS OPEN MAY 21 TO OCTOBER 31.

WAHKIAKUM COUNTY

Closed Water:

Beaver Creek, tributary to the Elockoman River

Water open May 21 to November 30:

Elochoman River

Waters open the year around:

10" minimum size limit April 1 to May 20:

Columbia River and connecting sloughs
Deep River

Skamokawa Creek from mouth to the forks

10" minimum size limit the year around:

Grays River from mouth to the new Ocean Beach High-
way Bridge above the town of Grays River

ALL OTHER WATERS OPEN MAY 21 TO OCTOBER 31.

Note: Unlawful to take trout under 10" in length
from the Grays River.

WALLA WALLA COUNTY

Water open April 16 to September 15:

Mill Creek Reservoir

Water open April 16 to October 31 to Juveniles only

(under 14 years of age):

Jefferson Park Pond

Waters open July 1 to September 30:

Curlew Pond

J Line Pond

Waters open the year around:

Casey Pond

Columbia River

Snake River

Villard Pond

Walla Walla River from mouth to Nine Mile
Bridge on Highway 410

ALL OTHER WATERS OPEN APRIL 16 TO OCTOBER 31.

Note: Lawful to use feed in all ponds in McNary Game
Range and McNary Pool in Walla Walla County.

Note: Lawful to fish up to the base of all dams in Walla Walla County during the summer season only, EXCEPT Majonnier Dam, Hofer Dam, Ice Harbor Dam, Lower Monumental Dam and Strohmeir Dam.

WHATCOM COUNTY

Closed waters:

All streams flowing into Lake Whatcom
 Baker Lake, that area within a 200 foot radius around the pump discharge at lower end of the lake
 Big Beaver Creek and its entire drainage above closed water markers on Ross Lake
 Devil's Creek, from closed water markers in Ross Lake for one mile upstream
 Lightning Creek from closed water markers in Ross Lake to one mile upstream
 Newhalem Ponds
 Ruby Creek and its tributaries from closed water markers in Ross Lake to Crater Creek
 Skagit River from Gorge Powerhouse to Gorge Dam

Waters open April 16 to July 31:

Fazon Lake
 Toad Lake

Water open April 16 to September 4:

Silver Lake

Water open April 16 to September 30:

Lake Terrell

Waters open April 16 to October 31:

Athearn's Ponds	Green Lake	Mirror Lake
Baker Lake	Hidden Lake and adjacent ponds	Mosquito Lake and adjacent
Barrett Lake	Jorgenson Lake	peat bogs
Cain Lake	Judson Lake	Mud Lake
Cedar Lake	Kaley's Slough	Pine Lake
Chuckanut Ponds	Keefe Lake	Reed Lake
Clay Pit Pond	Kendell Lake	Samish Lake
Depression Lake	Lost Lake and adjacent ponds	Squalicum Lake
Diablo Lake	(near Bellingham airport)	Tennant Lake
Ferguson Ponds	Lost Lake (near Lawrence)	Thunder Lake
Fountain Lake	Lost Lake (near Clayton Bay)	Whatcom Lake
Fragrance Lake (Lost)		Wiley Lake
Goat Lake		Williams Lake
Gorge Lake		

Waters open April 16 to October 31 to Juveniles only

(under 14 years of age):

Fishtrap Creek, that portion inside Lynden city limits between the Kok Road and Bender Road
 Whatcom Creek

Waters open June 25 to October 31:

Devils Creek and tributaries from 1 mile upstream to its source
 Lightning Creek from 1 mile upstream to its source
 Ross Lake (see closed waters)
 Ruby Creek and tributaries from Crater Creek to its source

All tributary streams of Ross Lake not specifically listed as closed

Waters open July 1 to November 30:

Friday Creek and tributaries (Unlawful to take trout under 10" in length)

Nooksack River from mouth to mouth of South Fork

Samish River and tributaries (Unlawful to take trout under 10" in length)

Water open the year around:

Weiser Lake

ALL OTHER WATERS OPEN MAY 21 TO OCTOBER 31.

Note: Lawful to use feed in all lakes in Whatcom County, EXCEPT Lake Terrell.

WHITMAN COUNTY

Waters open April 16 to July 15:

Nigger Creek

Pampa Pond

ALL OTHER WATERS OPEN THE YEAR AROUND.

Note: Lawful to use feed in all lakes in Whitman County and that portion of Rock Creek between Bonnie and Rock lakes EXCEPT Pampa Pond.

Note: It shall be lawful to fish within 400 feet of all dams in Whitman County.

YAKIMA COUNTY

Closed water:

Buckskin Creek and tributaries from the west boundary of Suntides Golf Course to its mouth

Water open April 16 to June 15 and July 30 to October 31:

Wenas Lake

Waters open April 16 to October 31 to juveniles only (under 14 years of age):

Waters within the boundaries of Yakima Valley Sportsmen's Park.

Waters open the year around:

Columbia River

Yakima River from its mouth to the Mabton Bridge

ALL OTHER WATERS OPEN APRIL 16 TO OCTOBER 31.

Note: 10" minimum size limit on trout from April 16 to May 20:

Naches River

Yakima River

Note: Lawful to fish up to the base of the following reservoir dams: Bumping Lake, Clear Lake, Rimrock Lake and Wenas Lake.

Note: Lawful to use feed in all lakes in Yakima County, including Priest Rapids Pool, EXCEPT Leech Lake.

OPEN WINTER FISHING SEASONS

WHITEFISH:

Eastern Washington--January 1 to March 31 and December 1 to 31. This season applies to those rivers and streams east of the summit of the Cascades, including the Big White Salmon River, and in such waters and at such times as they are open to fishing during the winter fishing seasons; in addition, the waters in Chelan and Okanogan counties shall be open from January 1 to March 31, and from November 1 to December 31. Exceptions: Wenatchee River, Chelan County, is closed from November 1 to 30.

Western Washington--At such times and in such waters as the season is open during the winter fishing season in those rivers or streams west of the summit of the Cascades and west of the Big White Salmon River; in addition, the Green River above the mouth of the North Fork in King County, the South Fork of the Skykomish River lying in Snohomish and King counties, the North Fork of the Snoqualmie River from its mouth to the swinging foot bridge at end of Lake Hancock Road, Middle Fork of the Snoqualmie River from its mouth to mouth of Taylor River, the South Fork of the Snoqualmie River from its mouth to the Edgwick Bridge in King County and the Tye River in King County shall be open from January 1 to February 28 and December 1 to 31.

WINTER SEASON "STEELHEAD MANAGEMENT WATERS" open January 1, 1967 to the 1967 closing date specified for each of the waters listed. All these waters are also open December 1 to 31, 1967.

Note: All waters are listed alphabetically. Tributaries are closed unless specifically mentioned as being open.

Note: Streams that are designated as "Water open the year around" in their respective counties, revert to summer bag limits during the period April 16 to November 30, inclusive.

Abernathy Creek from mouth to a point 1,000 feet downstream from U. S. Fish and Wildlife Service Hatchery, a distance of about three miles--April 15
Asotin Creek from mouth to 400 feet below old Washington Water Power Dam--March 31
Bear River (Pacific County)--February 28
Big Beef Creek--February 28
Big River (Clallam County)--February 28
Big White Salmon River from mouth to 400 feet below Northwestern Dam--April 15

- Black River from mouth to Little Rock-March 31
Bogachiel River-February 28; from mouth to Highway 101 Bridge-April 30
Burley Creek (Kitsap County)-February 28
Calawah River from mouth to forks-February 28; from mouth to Highway 101 Bridge-April 30
Calawah River, North Fork-February 28
Calawah River, South Fork from mouth to mouth of Hvas Creek-February 28
Canyon Creek (tributary of South Fork of Stillaguamish) from mouth to forks-February 28
Carbon River from mouth to mouth of South Prairie Creek-March 31
Cedar Creek (Clark County) from mouth to junction of Chelatche Creek-February 28
Cedar Creek (Jefferson County)-February 28
Cedar River (King County) from mouth to 400 feet below Seattle City Dam-March 31
Chehalis River, South Fork from mouth to highway bridge at town of Boistfort (a distance of approximately 6 miles)-March 31
Chehalis River from mouth to high bridge (approximately 7 miles south of Pe Ell) on Weyerhaeuser Logging Road No. 17-March 31
Chinook River-February 28
Chuckanut Creek-February 28
Cispus River from mouth to bridge at Tower Rock-March 31
Clallam River-February 28
Clearwater River-February 28
Cloquallum Creek from mouth to Old Olympic Highway Bridge-February 28
Columbia River-April 15
- Columbia River sloughs-April 15
Coulter Creek-February 28
Coweeman River from mouth to mouth of Mulholland Creek-March 31
Cowlitz River from mouth to mouth of Muddy Fork-April 15; EXCEPT CLOSED from Mayfield Dam downstream (approximately 1 mile) to the U.S.G.S. Gauging Station and from 400 feet below to 400 feet above the diversion tunnel at the Mossyrock Dam site
Curley Creek (Kitsap County)-February 28
Dakota Creek-March 31
Deep Creek (Clallam County)-February 28
Deep River-April 15
Deschutes River from old U.S. Highway 99, near Tumwater, to State Highway 507 Bridge 2 miles west of Rainier-March 31
Dewatto Creek from mouth to bridge on Bear Creek Road (Lost Highway)-February 28
Dickey River-February 28
Dosewallips River-February 28; from mouth to U.S. Forest Service Dosewallips River Bridge-March 31
Drano Lake-April 15
Duckabush River from mouth to Eight Mile Bridge-February 28; from mouth to falls at Interorrem Guard Station-March 31
Dungeness River from mouth to junction of Greywolf and Dungeness rivers-February 28; from mouth to Highway 101 Bridge-April 30

Duwamish River (see Green River)

East Twin River-February 28

Elk River (Grays Harbor County)-February 28

Elochoman River from mouth to Spur 4 Bridge- March 31

Elwha River from mouth to 400 feet below lower power dam-April 30

Entiat River-February 28

Fisher Slough from mouth to Conway-Stanwood Highway crossing-March 31

Germany Creek from mouth to end of Germany Creek Road, a distance of about 5 miles-April 15

Goldsborough Creek-February 28

Goodman Creek (Jefferson County)-February 28

Grande Ronde River from mouth to PSH 128 (Rattlesnake Bridge)-March 31

Grays River from new Ocean Beach Highway to 1,000 feet below lower falls-March 31; from mouth to new Ocean Beach Highway Bridge above the town of Grays River-April 15

Green River from Spokane Street Bridge to Kummer Bridge (on Highway 169)-February 28; from Spokane Street Bridge to Porter Bridge-March 31.

Hamma Hamma River from mouth to 400 feet below the falls-February 28

Hamilton Creek-April 30

Hoh River-February 28; from mouth to Olympic Highway (U.S. 101) Bridge-April 30. This season applies only to area outside Olympic National Park. For Park regulations, contact Olympic National Park Office, Port Angeles, Washington

Hoh River, South Fork that portion outside Olympic National Park Boundary-February 28

Hoko River from mouth to steel bridge on Lake Ozette Highway (Upper Hoko Bridge)-March 31

Hoquiam River, all forks-February 28

Humptulips River from mouth to forks-February 28; from mouth to new Highway 101 Bridge-March 31

Humptulips River, East Fork from mouth to concrete bridge on Forest Service Road between Humptulips Guard Station and Grisdale-February 28

Humptulips River, West Fork from mouth to the old fish trap on the Donkey Creek Road above the U.S. Forest Service Boundary-February 28

Jim Creek from mouth to City of Seattle power line crossing in Sec. 36, Twp. 32 N., R. 6 E.-February 28

Johns Creek (Mason County)-February 28

Johns River, including North and South Forks-February 28

Kalama River from mouth to mouth of Summers Creek -

February 28; from mouth to 1,000 feet below the Kalama Fishway-April 15 (Special 20" minimum length limit during April and May)

Note: Kalama River closed to fishing from 1,000 feet below to 400 feet above the Kalama fishway.

Kennedy Creek from mouth to 400 feet below falls-March 31

Kalalock Creek-February 28

Klickitat River from mouth to Fisher Hill Road Bridge-April 15

Lake Union Ship Canal from Salmon Bay to Lake Washington-April 15

Note: The area between the fish ladder located at Chittenden Locks downstream to 400 feet below the Chittenden Locks is closed.

- Lewis River-April 15
Lewis River, North Fork from mouth to 1,400 feet below spillway of Ariel Dam-April 15
- Lewis River, South or East Fork from mouth to 400 feet below Horseshoe Falls-April 15
- Little Quilcene River from mouth to the Little Quilcene River Bridge on Penny Creek Road-February 28
- Little White Salmon River from its mouth to water intake of Federal Fish Hatchery at Cook-April 30
- Lyre River-March 31
- McDonald Creek (Clallam County) from mouth to Highway 101 Bridge-February 28
- McLean Creek (Thurston County) from mouth to bridge located approximately 300 feet north of power line crossing-March 31
- Methow River from mouth to highway bridge at Carlton-February 28
- Mill Creek (Cowlitz County) from mouth to forks, a distance of approximately one mile - April 15
- Mill Creek (Mason County)-February 28
- Mill Creek (Walla Walla County) from mouth to 400 feet below the U.S. Army Engineers flood control dam-March 31
- Mission Creek-February 28
- Morse Creek from mouth to 400 feet below Port Angeles Dam-February 28
- Naches River from mouth to mouth of Tieton River-March 31
- Naselle River from mouth to forks-February 28; from mouth to county bridge above State Highway 830-March 31
- Note: Naselle River closed to fishing from falls in Sec. 1, Twp. 10 N., R. 8 W. (Wahkiakum County) downstream 400 feet.
- Naselle River, South Fork from mouth to mouth of Bean Creek-February 28
- Nemah River (North, Middle and South)-February 28
- Newaukum River and Middle Fork-March 31
- Newaukum River, North Fork from mouth to 400 feet below Chehalis City water intake-March 31
- Newaukum River, South Fork from mouth to Dupree Farm-March 31
- Nisqually River from mouth to 400 feet below LaGrande Powerhouse-April 15
- Nooksack River and its forks-February 28; from mouth to South Fork-March 31
- North River from mouth to mouth of Falls River-February 28
- Okanogan River-April 15
- Olequa Creek-March 31
- Ozette River-February 28
- Palix River (North, Middle and South Forks)-February 28
- Percival Creek-March 31
- Pilchuck Creek (tributary of Stillaguamish River) from mouth to falls-February 28
- Pilchuck River (tributary of Snohomish River) from mouth to 500 feet below Snohomish City Dam-February 28
- Puget South-April 15 (Summer limits apply for cutthroat and Dolly Varden trout)
- Puyallup River from mouth to railway bridge at Electron-March 31
- Pysht River from mouth to concrete bridge on Highway 112-February 28
- Queets River from mouth to Olympic National Park Boundary-April 30

- Quilcene River-March 31
Quillayute River-April 30
Quinault River from mouth to Olympic National Park Boundary-April 30
Raft River-February 28
Raging River from mouth to Highway 18, Echo Lake Branch, approximately 4 miles above the town of Preston-February 28
Rock Creek (Skamania County) from mouth to first falls-April 30
Salmon Creek (Clark County) from mouth to the Manor Highway Bridge-February 28
Salmon Creek (Pacific County)-February 28
Salt Creek from mouth to bridge on Highway 112-March 31
Samish River from mouth to 3 miles above bridge on old Highway 99, except that portion between the bridge on old Highway 99 and Friday Creek-March 31
Sammamish River (Slough)-March 31
Satsop River from mouth to bridge at Schafer Park-March 31
Satsop River, Tornow Branch from mouth to posted deadline at bridge on Matlock-Gridsdale Road-February 28
Satsop River, West Fork from mouth to bridge on Gridsdale Road-February 28
Sauk River from mouth to mouth of Whitechuck River-February 28; from mouth to Darrington Bridge-March 31
Sekiu River from mouth to forks-February 28
Sherwood Creek-February 28
Siebert Creek from mouth to Highway 101-February 28
Similkameen River-April 15
Skagit River from mouth to Newhalem Creek Bridge-April 15
Skamokawa Creek (including East and Middle branches)-March 31
Skokomish River to the confluence of the North and South Forks-April 30
Skokomish River, North Fork from mouth to 400 feet below lower dam-February 28
Skokomish River, South Fork from mouth to mouth of Browns Creek-February 28; from mouth to mouth of Vance Creek-April 30
Skookumchuck River-March 31
Skykomish River-February 28; from mouth to mouth of Wallace River (includes area below railroad bridge at mouth of Sultan River)-March 31
Skykomish River, North Fork from mouth to mouth of Trout Creek-February 28
Skykomish River, South Fork from mouth to Sunset Falls-February 28
Smith Creek (Pacific County)-February 28
Snahapish River-February 28
Snake River-April 15
Snohomish River and sloughs-April 15
Snoqualmie River from mouth to falls-March 31
Snow Creek from mouth to mouth of outlet of Crocker Lake-February 28
Sol Duc River-February 28; from mouth to Highway 101 Bridge (3½ miles north of town of Forks)-April 30
Squalicum Creek-February 28
Stillaguamish River from mouth to forks-March 31
Stillaguamish River, North Fork-March 31
Stillaguamish River, South Fork from mouth to mouth of Boardman Creek-March 31
Stuck River (See White River)
Suez River-February 28
Suiattle River-February 28

- Sultan River from mouth to 400 feet below Everett Dam-
February 28
- Tahuya River from mouth to bridge on Bear Creek Road
(Lost Highway)-February 28
- Tilton River from mouth to bridge at Morton-March 31
- Tokul Creek from mouth to railroad bridge approximately
 $\frac{1}{2}$ mile above State Highway 522 Bridge-February 28
- Tolt River from mouth to forks-February 28
- Touchet River from mouth to junction of North and
South Forks-March 31
- Touchet River, North Fork from mouth to mouth of Jim
Creek-March 31
- Toutle River from mouth to junction of North and
South Forks-April 15
- Toutle River, North Fork from mouth to the 502 Highway
Bridge located approximately 500 feet downstream
from the mouth of the Green River-February 28
- Toutle River, South Fork from mouth to 4950 line bridge,
a distance of approximately 9 miles-February 28
- Tucannon River from mouth to Camp Wooten Bridge-March 31
- Union River from mouth to upper bridge on the old Navy
Yard Highway-February 28
- Vance Creek (Mason County)-February 28
- Walla Walla River-March 31; from mouth to Nine Mile
Bridge on Highway 410-April 15
- Wallace River from mouth to mouth of Olney Creek-February 28
- Washougal River from mouth to the bridge below Salmon Falls-
March 31; from mouth to steel bridge at the Tietz Store-
April 15
- Wenatchee River from mouth to Icicle River Road Bridge-
February 28
- West Twin River-February 28
- Whatcom Creek-February 28
- White (Stuck) River from mouth to 400 feet below Puget
Sound Power and Light Dam about one mile above Buckley
bridge-March 31
- Willapa River from mouth to mouth of Forks Creek-February 28
- Willapa River, South Fork-February 28
- Williams Creek (Pacific County)-February 28
- Wind River from mouth to 400 feet below Shipherd's Falls-
April 15
- Wishkah River from mouth to Mayr Brothers Bridge (West
and East Forks closed)-February 28
- Woodard Creek-April 30
- Wynooche River from mouth to old bridge site (Sec. 11,
Twp. 20 N., R. 8. W. W.M.) at Old Widner Ranch, approxi-
mately 3 miles upstream from mouth of Schafer Creek-
March 31
- Yakima River from mouth to within 400 feet of Roza Dam-
March 31; from mouth to Mabton Bridge-April 15
- Yellow Hawk Creek-March 31

BOAT FISHING UNLAWFUL--It is unlawful to fish from a boat or any other floating device during the winter seasons in any of the following waters:

- Green River and tributaries in King County from the
Renton Junction Bridge to its source
- Skykomish River and tributaries in Snohomish County from
the mouth of the Sultan River to its source
- Stillaguamish River and tributaries in Snohomish County
from the Highway 99 Bridge to its source

Special Closures below Columbia and Snake River Dams:

(Check county noted under regular summer season)

Bonneville Dam-Skamania County

The Dalles Dam-Klickitat County

McNary Dam-Benton County

Ice Harbor Dam-Franklin and Walla Walla counties

RESOLVED FURTHER: That all opening and closing dates are included in all open seasons.

RESOLVED FURTHER: That it is unlawful to take or deposit in any waters in the State of Washington any fish eggs, or fish roe or feed, or other substances for the purpose of attracting, collecting or feeding fish, EXCEPT in designated lakes shown in individual counties where "feeding" is lawful.

The foregoing Temporary Regulation No. 260 shall be forthwith entered and recorded in the minutes of the Commission and published at Olympia, Thurston County, Washington, as provided by law.

Dated at Seattle, Washington, this 22nd day of August, 1966.

STATE GAME COMMISSION

Harold A. Pebbles, Chairman

Arthur S. Coffin

James H. Ralls

Albert T. Prichard

Claude Bekins

Edson Dow

John A. Biggs, Director
THE DEPARTMENT OF GAME