

/ James H. Ralls, Wilson Creek, Chairman  
Albert T. Prichard, Kalama  
Claude Bekins, Seattle  
Edson Dow, Wenatchee  
Arthur S. Coffin, Yakima  
Harold A. Pebbles, Olympia  
Director / John A. Biggs

State of Washington



# DEPARTMENT OF GAME

600 North Capitol Way / Olympia, Washington 98501


June 20, 1967

CERTIFICATE OF THE DIRECTOR OF GAME TO PERMANENT REGULATIONS NOS. 4, 10, 13, 14, 16, 31 AND TEMPORARY REGULATION NO. 265, AS ADOPTED BY THE STATE GAME COMMISSION FOR THE STATE OF WASHINGTON

I, John A. Biggs, hereby certify that I am the duly appointed Director of Game for the State of Washington.


I further certify that I am the legal official in whose custody is placed the minutes of the State Game Commission.

I further certify that the attached Permanent Regulations Nos. 4, 10, 13, 14, 16, 31 and Temporary Regulation No. 265 are true and correct copies as taken from the minutes of the special May 15, 1967, meeting of the State Game Commission and promulgated by publication as provided by and under authority of Chapter 36, Session Laws, 1955, of the State of Washington.

  
John A. Biggs, Director  
State of Washington  
Department of Game

Subscribed and sworn to before me this 20th day of June, 1967.

STATE OF WASHINGTON  
**FILED**  
JUN 21 1967  
CODE REVISER'S OFFICE  
DOCKET # 1555 FILE # 6

  
Notary Public in and for the  
State of Washington, residing  
at Olympia.

N O T I C E

The following resolution and regulation was duly and regularly passed and adopted at a special meeting, May 15, 1967, of the State Game Commission for the State of Washington.

RESOLVED: That the Permanent Rule and Regulation hereinafter set forth was duly ordered, adopted and promulgated by vote of the State Game Commission to be effective June 20, 1967.


RESOLVED FURTHER: That Permanent Regulation No. 4 shall be amended to read as follows:

Certain wild animals are hereby classified as game animals and fur-bearing animals.

- (a) Game animals shall include deer of the genus *Odocoileus*, commonly known as whitetail, black-tail and mule deer; elk; antelope; mountain sheep; mountain goat; moose; caribou; gray squirrel; hoary or whistling marmot; cottontail rabbit; snowshoe rabbit; bullfrog; bear, except bear taken in Clallam, Grays Harbor, Jefferson, Kitsap and Mason counties shall not be deemed game animals. Cougar are game animals PROVIDED that any person taking a cougar shall not be subject to the provisions of RCW 77.16.090 (Wastage Law). Domestically raised reindeer shall not be construed as game animals.
- (b) Fur-bearing animals shall include beaver, fisher, marten, mink, muskrat, otter, Canada lynx and wolverine.

The foregoing Permanent Rule and Regulation shall be forthwith entered and recorded in the minutes of the Commission and published in Olympia, Thurston County, Washington, as provided by law.

Dated at Vancouver, Washington, this 15th day of May, 1967.



STATE GAME COMMISSION

James H. Ralls, Chairman  
Albert T. Prichard  
Claude Bekins  
Edson Dow  
Arthur S. Coffin  
Harold A. Pebbles

## N O T I C E

The following resolution and regulation was duly and regularly passed and adopted at a special meeting, May 15, 1967, of the State Game Commission for the State of Washington.

RESOLVED: That the Permanent Rule and Regulation hereinafter set forth was duly ordered, adopted and promulgated by vote of the State Game Commission to be effective June 20, 1967

RESOLVED FURTHER: That Permanent Regulation No. 10 shall be amended to read as follows:

Any game farm licensed under the provisions set forth in RCW 77.28 may function as a private shooting preserve and dispose of such birds that he may raise, acquire or release, to persons by the act of hunting, and shall be required to abide by the following rules:

a. Each person desiring to operate private shooting preserves shall make application to the Director of Game on forms supplied for this purpose. Said application shall show the location of the preserve, the total acreage thereof, the species of game birds to be hunted, and such further information as the Director may require.

b. The Director shall cause an investigation to be made of the property described in the application. This investigation shall also determine the number of wild game birds which are produced annually from the proposed shooting preserve area

c. If it appears that the applicant has complied with the laws and regulations thereto, the applicant may appear before the Commission and request a private shooting preserve permit to be granted.

d. No private shooting preserve shall contain less than 100 acres nor more than 1,000 acres.



e. The boundary of such shooting preserve shall be posted with signs, approved by the Director of Game, at such intervals and in such a manner as he may direct.

f. The permittee shall, during the months of September or October each year, deliver to the Department of Game a like number of live game birds, as determined under Section b, for release upon land open to public shooting. Said birds shall be at least ten weeks of age and in sound and healthy condition.

g. The permittee shall not permit more than eighty percent of the total of all birds released each year to be recovered.

h. The permittee shall plant or release not less than one bird per acre annually.

i. Any game bird taken from a private shooting preserve shall be accompanied by an invoice showing the permittee's name, his address, date of sale, number of each species sold and name and address of hunter. Said invoice shall be retained by the hunter during the time such species are in his possession.

j. The State Game Commission may revoke or cancel the permit of any permittee who has been found guilty of any violation of the game laws or rules and regulations of the Commission, or for failure to comply with the provisions heretofore set forth. The permittee shall first be given an opportunity to appear before the Commission at one of its regular meetings and then be given a reasonable time, not to exceed 90 days, to dispose of his stock of game birds.

The foregoing Permanent Rule and Regulation shall be forthwith entered and recorded in the minutes of the Commission and published

in Olympia, Thurston County, Washington, as provided by law.

Dated at Vancouver, Washington, this 15th day of May, 1967.

STATE GAME COMMISSION

James H. Ralls, Chairman  
Albert T. Prichard  
Claude Bekins  
Edson Dow  
Arthur S. Coffin  
Harold A. Pebbles

N O T I C E

The following resolution and regulation was duly and regularly passed and adopted at a special meeting, May 15, 1967, of the State Game Commission for the State of Washington.

RESOLVED: That the Permanent Rule and Regulation hereinafter set forth was duly ordered, adopted and promulgated by vote of the State Game Commission to be effective June 20, 1967.

RESOLVED FURTHER: That Permanent Regulation No. 13 shall be amended to read as follows:

a. No person shall hunt any deer, elk, bear, mountain goat or mountain sheep with:

(1) Any firearm which fires any of the following loads or cartridges:

Any and all rim fire cartridges

- .218 Bee
- .25-20
- .38-40
- .30 U.S. Army carbine (M.1. carbine)
- .45 A. C. P.
- .22 hornet
- .32-20
- .44-40

(2) A pistol or revolver, or

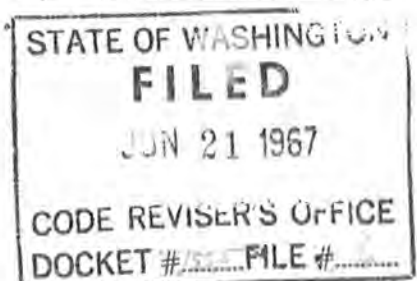
(3) Any fully automatic firearm

b. No person shall hunt game birds with a shotgun having a capacity for holding more than three cartridges: PROVIDED, an automatic or hand-operated repeating shotgun may be used if the magazine has been cut off or plugged with a plug incapable of removal through the loading end thereof, so that the capacity of said magazine is reduced to two cartridges.

c. No person shall hunt game animals or game birds in any other manner than with a firearm held in the hand or fired from the shoulder, or with a bow and arrow, or by means of falconry.

d. No person shall hunt any game animal or game bird with any shotgun larger than 10 gauge.

e. No person shall hunt deer with any shotgun containing in its chamber or magazine any cartridge loaded with any load other than slugs or buckshot.



- f. No person shall hunt elk with any shotgun whatsoever.
- g. No person shall hunt any fur-bearing animal with a firearm.
- h. No person shall hunt any game bird except blue grouse, spruce grouse, ruffed grouse or turkey with a rifle or pistol.
- i. No person shall hunt game animals or game birds with a cross-bow.

The foregoing Permanent Rule and Regulation shall be forthwith entered and recorded in the minutes of the Commission and published in Olympia, Thurston County, Washington, as provided by law.

Dated at Vancouver, Washington, this 15th day of May, 1967.

STATE GAME COMMISSION

James H. Ralls, Chairman  
Albert T. Prichard  
Claude Bekins  
Edson Dow  
Arthur S. Coffin  
Harold A. Pebbles

N O T I C E

The following resolution and regulation was duly and regularly passed and adopted at a special meeting, May 15, 1967, of the State Game Commission for the State of Washington.

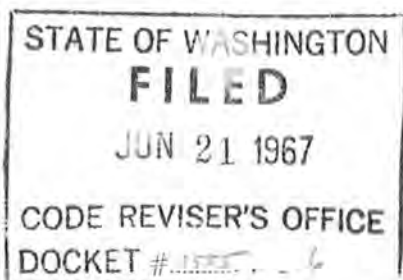
RESOLVED: That the Permanent Rule and Regulation hereinafter set forth was duly ordered, adopted and promulgated by vote of the State Game Commission to be effective June 20, 1967.

RESOLVED FURTHER: That Permanent Regulation No. 14 shall be amended to read as follows:

- a. Any person hunting deer, bear, elk, mountain goat, mountain sheep or cougar with a bow and arrow must be equipped with a bow that possesses not less than 40 pounds of pull measured at 28 inches draw length, and it shall be unlawful for any person to hunt said animals with a bow and arrow unless he is so equipped.
- b. It shall be unlawful to hunt deer, bear, elk, mountain goat, mountain sheep or cougar with any arrows other than arrows having sharp broadhead blade or blades at least seven-eighths (7/8) inches wide. The broadhead must be unbarbed and completely closed at the back end of the blade or blades by a smooth, unbroken surface starting at maximum blade width, forming a smooth line toward the feather end of the shaft and such line shall not angle toward the point.
- c. It shall be unlawful to hunt wild animals with any firearm in any area designated for bow and arrow hunting only, during the bow and arrow season specified for that area.

The foregoing Permanent Rule and Regulation shall be forthwith entered and recorded in the minutes of the Commission and published in Olympia, Thurston County, Washington, as provided by law.

Dated at Vancouver, Washington, this 15th day of May, 1967.



STATE GAME COMMISSION

James H. Ralls, Chairman  
Albert T. Prichard  
Claude Bekins  
Edson Dow  
Arthur S. Coffin  
Harold A. Pebbles



N O T I C E

The following resolution and regulation was duly and regularly passed and adopted at a special meeting, May 15, 1967, of the State Game Commission for the State of Washington.

RESOLVED: That the Permanent Rule and Regulation hereinafter set forth was duly ordered, adopted and promulgated by vote of the State Game Commission to be effective June 20, 1967.

RESOLVED FURTHER: That Permanent Regulation No. 16 shall be amended to read as follows:

It shall be unlawful for any person to hunt any deer, elk, mountain goat, mountain sheep, turkey or bear without first having procured from the Director a tag to be known as a supplemental deer, elk, mountain goat, mountain sheep, turkey or bear tag, in addition to any other license required to hunt the above mentioned game animals and birds.

Any person who kills a deer, elk, mountain goat, mountain sheep, turkey or bear shall immediately remove by cutting out the designated notches from his own tag corresponding to the date of the kill. Any person who kills such animal or bird, shall immediately attach his own tag to the carcass of such animal or bird, and retain said tag attached to the carcass while transporting it and until such animal or bird is processed.

A valid tag shall mean a tag issued to the bearer by an authorized agent; and one which has not been altered in any manner prior to attaching the tag to the carcass of a legally killed deer, elk, mountain goat, mountain sheep, turkey or bear, PROVIDED, the above regulation shall not apply to bear in such counties or areas where they are classified as predatory animals.

STATE OF WASHINGTON  
**FILED**  
JUN 21 1967  
CODE REVISER'S OFFICE  
DOCKET #.....FILE #.....

The foregoing Permanent Rule and Regulation shall be forthwith entered and recorded in the minutes of the Commission and published in Olympia, Thurston County, Washington, as provided by law.

Dated at Vancouver, Washington, this 15th day of May, 1967.

STATE GAME COMMISSION

James H. Ralls, Chairman  
Albert T. Prichard  
Claude Bekins  
Edson Dow  
Arthur S. Coffin  
Harold A. Pebbles

N O T I C E

The following resolution and regulation was duly and regularly passed and adopted at a special meeting, May 15, 1967, of the State Game Commission for the State of Washington.

RESOLVED: That the Permanent Rule and Regulation hereinafter set forth was duly ordered, adopted and promulgated by vote of the State Game Commission to be effective June 20, 1967.

RESOLVED FURTHER: That Permanent Regulation No. 31 shall be amended to read as follows:

Except as authorized by the Director or a game protector, it shall be unlawful for any person to trap for wild animals with steel traps having a jaw spread larger than seven and one-half (7½) inches.

The foregoing Permanent Rule and Regulation shall be forthwith entered and recorded in the minutes of the Commission and published in Olympia, Thurston County, Washington, as provided by law.


Dated at Vancouver, Washington, this 15th day of May, 1967.

STATE GAME COMMISSION

James H. Ralls, Chairman  
Albert T. Prichard  
Claude Bekins  
Edson Dow  
Arthur S. Coffin  
Harold A. Pebbles

---

John A. Biggs, Director  
THE DEPARTMENT OF GAME



N O T I C E

1967 Bear, Mountain Goat and Mountain Sheep Seasons

The following resolution and regulation was duly and regularly passed and adopted at a special meeting, May 15, 1967, of the State Game Commission for the State of Washington.

RESOLVED: That the Temporary Rule and Regulation hereinafter set forth was duly ordered, adopted and promulgated by vote of the State Game Commission.

RESOLVED: That it shall be unlawful to hunt mountain goat, mountain sheep or bear in the State of Washington at any time except during the following open seasons, with bag limits as prescribed, PROVIDED, HOWEVER, that it shall be unlawful to hunt bear on lands set aside as state game reserves.

RESOLVED FURTHER: That it shall be unlawful to hunt mountain goat, mountain sheep or bear in the State of Washington at any time or at any place or in any manner except as provided for by rule and regulation of the State Game Commission.

WESTERN WASHINGTON BEAR SEASONS:

Open Seasons:

August 1 to November 5, both dates inclusive, outside the National Forest boundary in King, Skagit, Snohomish and Whatcom Counties.

September 9 to November 5, both dates inclusive, in those parts of Skagit, Snohomish, King, Whatcom, Pierce, Lewis and Skamania Counties that are within the National Forest boundary; and that part of Klickitat County that is west of the Big White Salmon River.

Season closed November 6, 1967, to March 31, 1968, both dates inclusive, in those parts of Pierce, Lewis and Skamania Counties that are outside the boundary of the National Forest and in all of Clark, Cowlitz, Pacific, Thurston and Wahkiakum Counties.

Bag Limit: No limit.

EASTERN WASHINGTON BEAR SEASONS:

Open Seasons:

September 9 to November 5, both dates inclusive, in Asotin, Benton, Columbia, Garfield, Kittitas, Walla Walla and Yakima Counties.

September 9 to November 12, both dates inclusive, in Adams, Chelan, Douglas, Ferry, Franklin, Grant, Lincoln, Okanogan, Pend Oreille, Spokane, Stevens and Whitman Counties; AND in that part of Klickitat County east of the Big White Salmon River: EXCEPT, closed in Game Management Unit 1-GS after October 13.

Bag Limit: One (1) bear.

Statewide bear hunting hours: One-half hour before sunrise to sunset.

STATE OF WASHINGTON  
**FILED**  
 JUN 21 1967  
 CODE REVISER'S OFFICE  
 DOCKET # 555 FILE # 6

USE OF DOGS PROHIBITED: It shall be unlawful for any person to hunt or pursue any bear with the aid of a dog in any area of the State during the time when deer or elk are being lawfully hunted in such area.

MOUNTAIN GOAT SEASON:

RESOLVED FURTHER: Only those persons who have lawfully been issued a 1967 controlled goat hunting permit may hunt mountain goat from September 9 to October 13, 1967, both dates inclusive, in the controlled hunt area for which the permit has been issued, PROVIDED, that all permittees must have in possession a 1967 hunting license and a 1967 goat tag.

Not more than one thousand-sixty (1,060) controlled goat hunting permits shall be issued to hunt within the designated open areas. Persons permitted to hunt shall be selected by a drawing to be held at 1:00 p.m., Daylight Saving Time, August 4, 1967, at the County Courthouse in Wenatchee, Washington.

Anyone who is eligible and desires to participate in the drawing must personally make written application to the Department of Game office at 600 North Capitol Way, Olympia, Washington (98501). Applications must be made on a four cent (4c) postal card, which may be secured at any United States Post Office or postal station. If two persons desire to hunt together, they must make application on a single postal card. No more than two applications will be accepted on any one card. Applications must be received not later than 4:30 p.m., Daylight Saving Time, July 28, 1967.

RESOLVED FURTHER: That applications shall contain the following information:

- (1) Name of applicant or applicants.
- (2) Address of applicant or applicants.
- (3) Hunting License number of applicant or applicants.
- (4) Applicants must designate only one goat area in which they wish to hunt. The area must be selected from the open goat areas and MUST be designated by number and name.

Any person whose name is entered on more than one application for this controlled hunt will be eliminated entirely from the drawing.

BAG LIMIT: One (1) adult goat of either sex with horns four (4) inches or longer.

A goat permit holder may hunt, take or pursue mountain goat only in the goat area for which his permit was issued.

The following described mountain goat hunting areas as established for the 1967 season with hunting permit allotments for each area are shown below:

Goat Unit No. 1 (Skagit River Area)

95 Special Permits will be issued.

Open Area: Snohomish, Skagit and Whatcom Counties within the following described boundary: Beginning at Concrete; thence northerly along the Baker River to Hidden Creek; thence up Hidden Creek to its source and the headwaters of Bacon Creek; thence down Bacon Creek to the Skagit River; thence up the Skagit River to Ross Lake;

thence northeasterly along Ross Lake to the mouth of Ruby Creek; thence easterly up Ruby Creek to Granite Creek; thence up Granite Creek to the Cascade Summit; thence southerly along said Cascade Summit to the source of the Suiattle River; thence down the Suiattle, Sauk and Skagit Rivers to Concrete and point of beginning.

Goat Unit No. 2 (North Methow Area)

60 Special Permits will be issued.

Open Area: Okanogan County within the following described boundary:

Beginning at Winthrop; thence northwesterly along the Methow Valley-Harts Pass Road to Harts Pass; thence northerly to Slate Peak and the south line of Township 38 North; thence east along said township line to its intersection with Monument Creek (tributary of Lost River); thence northerly up Monument Creek and the Hidden Lakes trail to Big Hidden Lake and the East Fork of the Pasayten River; thence northerly down the East Fork of the Pasayten River to the Canadian Border; thence easterly along the Canadian Border to the range line between Ranges 21 and 22 E.W.M.; thence south along said range line to Tungsten Creek; thence down Tungsten Creek to the Chewack River; and down the Chewack River to Winthrop and point of beginning.

Goat Unit No. 3 (Okanogan River Area)

25 Special Permits will be issued.

Open Area: Okanogan County west of the Okanogan River, north of the Loup Loup Highway and east of the Chewack River and Tungsten Creek EXCEPT Twp. 39 N., R. 25 E.W.M.

Goat Unit No. 4 (Ruth Creek Area)

25 Special Permits will be issued.

Open area: Whatcom County within the following described boundary: Beginning on the Nooksack River at the range line between Ranges 6 and 7 E.W.M.; north along said range line to the Canadian Border; thence east along the Canadian line to the Chilliwack River; thence up the Chilliwack River to Chilliwack Pass; thence southwesterly to the source of the North Fork of the Nooksack River; thence westerly along the North Fork of the Nooksack River to the range line between Ranges 6 and 7 E.W.M. and the point of beginning.

Goat Unit No. 5 (South Methow Area)

25 Special Permits will be issued.

Open Area: Okanogan, Skagit and Whatcom Counties within the following described boundary: Beginning at Twisp; thence up the Twisp River and the North Fork of the Twisp River to Copper Pass; thence northwesterly along the Okanogan-Chelan County line to the Cascade Summit; thence southerly along the Cascade Summit to Rainy Pass and the source of Granite Creek; thence northwesterly down Granite Creek to Ruby Creek; thence easterly up Ruby and Canyon Creek to the Slate Creek Road; thence easterly along the Slate Creek Road to Harts Pass; thence southeasterly along the Harts Pass-Methow Valley Road to Twisp and point of beginning.

Goat Unit No. 6 (North Lake Chelan Area)

60 Special Permits will be issued.

Open Area: Okanogan and Chelan Counties within the following described boundary: Beginning at Pateros; thence up the Methow River to Twisp; thence up the Twisp River and the North Fork of the Twisp River to Copper Pass; thence southerly along the Okanogan-Chelan county line to the south line of Township 33 North; thence west along said township line to Lake Chelan; thence southeasterly down Lake Chelan to U.S. Highway 97; thence northerly along said highway to Pateros and point of beginning.

Goat Unit No. 7 (South Lake Chelan Area)

40 Special Permits will be issued.

Open Area: Chelan County south of Lake Chelan and the south line of Township 33 North and north of the following described line: Beginning at Entiat; thence up the Entiat River to Snow Brushy Creek; thence up Snow Brushy Creek to Milham Pass; thence westerly along the divide between the Lake Chelan and Entiat River drainages to the Cascade Summit.

Goat Unit No. 8 (Chiwawa River Area)

65 Special Permits will be issued.

Open Area: Chelan County north of the Wenatchee and the Little Wenatchee Rivers and south of the following described line: Beginning at Entiat; thence up the Entiat River to Snow Brushy Creek; thence up Snow Brushy Creek to Milham Pass; thence westerly along the divide between the Lake Chelan and Entiat River drainages to the Cascade Summit.

Goat Unit No. 9 (Glacier Peak Area)

50 Special Permits will be issued.

Open Area: Snohomish County within the following described boundary: Beginning at the source of the Suiattle River on the Cascade Crest; thence down the Suiattle River to the Circle Creek-Crystal Creek Trail; thence southerly along said trail to the Whitechuck River; thence down the Whitechuck River to the Sauk River and up the Sauk River and North Fork of the Sauk River to Sloan Creek; thence up Sloan Creek to the Sauk-Skykomish River divide; thence easterly along said divide to the Cascade Crest and northerly along said crest to the point of beginning.

Goat Unit No. 10 (Stillaguamish River Area)

20 Special Permits will be issued.

Open Area: Snohomish County within the following described boundary: Beginning at Granite Falls; thence easterly along the Loop Highway to Barlow Pass and northerly along said highway to Darrington; thence down the Stillaguamish River to Arlington; thence up the South Fork of the Stillaguamish River to Granite Falls and point of beginning; EXCEPT Long, Dickerman and Whitehorse Mountains.

Goat Unit No. 11 (West Stevens Pass Area)

65 Special Permits will be issued.

Open Area: Snohomish and King Counties north of the Stevens Pass Highway and south of the following described line: Beginning at Snohomish; thence up the Pilchuck River to Granite Falls; thence up the Loop Highway and the South Fork of the Sauk River to Poodle Dog Pass; thence easterly along the divide between the Skykomish and Sauk River drainages to the Cascade Summit; EXCEPT the Baring and Grotto Mountain Area between Barclay Creek and the Beckler River.

Goat Unit No. 12 (Snoqualmie Area)

50 Special Permits will be issued.

Open Area: King and Snohomish Counties within the following described boundary: Beginning at Snoqualmie Pass; thence westerly along the Snoqualmie Pass Highway to the range line between Ranges 6 and 7 E. W.M.; thence north along said range line to the Stevens Pass Highway; thence easterly along said highway to the mouth of the Miller River; thence up the Miller River and the West Fork of the Miller River to the Divide between the Skykomish and Snoqualmie Rivers (boundary between the Skykomish and North Bend Ranger Districts); thence easterly along said divide to LaBohn Gap and the King County line; thence southerly along said line to Snoqualmie Pass and the point of beginning; EXCEPT Mount Si and the watersheds of Denny Creek and South Fork of the Snoqualmie River above Denny Creek.

Goat Unit No. 13 (North Wenatchee Mountains Area)

30 Special Permits will be issued.

Open Area: Chelan County south of the Stevens Pass Highway, west of the Blewett Pass Highway, and north of Ingalls Creek, AND Kittitas County north of the following described line: Beginning at Ingalls Peak; thence down Fortune Creek to the Cle Elum River; thence up the Cle Elum River to the Cascade Summit at Deception Pass.

Goat Unit No. 14 (South Wenatchee Mountains Area)

45 Special Permits will be issued.

Open Area: Kittitas and Chelan Counties within the following described boundary: Beginning at Snoqualmie Pass; thence northerly along the Cascade Crest to Deception Pass and the headwaters of the Cle Elum River; thence down the Cle Elum River to the Trail Creek Trail; thence southwesterly along said trail to the Waptus River; thence down the Waptus River to the Cle Elum River; thence up the Cle Elum River to Fortune Creek; thence up Fortune Creek to Ingalls Peak and the headwaters of Ingalls Creek; thence down Ingalls Creek to U.S. Highway 97; thence southerly and westerly along U.S. Highways 97 and 10 to Snoqualmie Pass and point of beginning.

Goat Unit No. 15 (Naches Pass Area)

35 Special Permits will be issued.

Open Area: Yakima and Kittitas Counties within the following described boundary: Beginning at Chinook Pass; thence northerly along the Yakima-Kittitas County line to Green Pass and the source of Big Creek; thence down Big Creek to the Yakima River; thence down the Yakima River to Yakima and Highway 410; thence northwesterly along Highway 410 to Chinook Pass and point of beginning.

Goat Unit No. 16 (Bumping River Area)

45 Special Permits will be issued.

Open Area: Yakima County between the Chinook and White Pass Highways; EXCEPT Timber Wolf Mountain.

Goat Unit No. 17 (Packwood Area)

50 Special Permits will be issued.

Open Area: Lewis County, that part east of Randle that is north and east of the Cispus River Road and east of the Randle-Chinook Pass Highway; EXCEPT that part of Rainier National Park which lies within this boundary.

Goat Unit No. 18 (Tieton River Area)

35 Special Permits will be issued.

Open Area: Yakima County between the Yakima Indian Reservation and the White Pass Highway.

Goat Unit No. 19 (East Ross Lake Area)

25 Special Permits will be issued.

Open Area: Whatcom and Okanogan Counties within the following described boundary: Beginning on Ross Lake at the mouth of Ruby Creek; thence easterly up Ruby and Canyon Creeks to Slate Creek; thence southeasterly along the Slate Creek Road to Harts Pass; thence northerly to Slate Peak and south line of Township 38 north; thence east along said township line to its intersection with Monument Creek (tributary of Lost River); thence northerly along Monument Creek and the Hidden Lakes Trail to Big Hidden Lake and the East Fork of the Pasayten River; thence northerly along the East Fork of the Pasayten River to the Canadian line; thence west along the Canadian line to Ross Lake and southerly along Ross Lake to Ruby Creek and point of beginning.



Goat Unit No. 20 (West Ross Lake Area)

50 Special Permits will be issued.

Open Area: Whatcom and Skagit Counties within the following described boundary: Beginning at Ross Dam; thence westerly down the Skagit River to Bacon Creek; thence northwesterly up Bacon Creek to its source and the headwaters of Hidden Creek; thence down Hidden Creek to the Baker River; thence up the Baker River to Pass Creek and up Pass Creek to Chilliwack Pass; thence down the Chilliwack River to the Canadian Border; thence easterly along said border to Ross Lake; thence down Ross Lake to Ross Dam and point of beginning.

Goat Unit No. 21 (Stehekin River Area)

25 Special Permits will be issued.

Open Area: Chelan County north of the township line between Townships 32 and 33 North.

Goat Unit No. 22 (East Stevens Pass Area) -- Closed during 1967 season

Open Area: Chelan County within the following described boundary: Beginning at Stevens Pass; thence northerly along the Cascade Summit to Cady Pass and the source of the Little Wenatchee River; thence down the Little Wenatchee River, Lake Wenatchee and the Wenatchee River to U.S. Highway No. 2; thence northerly and westerly along U.S. Highway No. 2 to Stevens Pass and point of beginning.

Goat Unit No. 23 (Baker Lake Area)

25 Special Permits will be issued.

Open Area: Whatcom and Skagit Counties within the following described boundary: Beginning at Concrete; thence westerly along the Skagit River to the range line between Ranges 6 and 7 E.W.M.; thence north along said range line to the Middle Fork of the Nooksack River; thence up the Middle Fork of the Nooksack River to Wallace Creek; thence northwesterly up Wallace Creek through Lincoln Peak and the Portals to Ptarmigan Ridge; thence northeasterly along Ptarmigan Ridge to the boundary of the Mt. Baker Game Reserve; thence easterly and northerly along the boundary of said game reserve to the North Fork of the Nooksack River to its source; thence northeasterly to Chilliwack Pass and the source of Pass Creek; thence southeasterly down Pass Creek to the Baker River and down the Baker River to Concrete and the point of beginning.

Goat Unit No. 24 (Nooksack River Area)

25 Special Permits will be issued.

Open Area: Whatcom County within the following described boundary: Beginning at the range line between Ranges 6 and 7 E.W.M. on the Middle Fork of the Nooksack River; thence north along said range line to the North Fork of the Nooksack River; thence easterly up the North Fork of the Nooksack River to the boundary of the Mt. Baker Game Reserve; thence southwesterly along said boundary to Ptarmigan Ridge; thence southwesterly along Ptarmigan Ridge through the Portals and Lincoln Peak to the source of Wallace Creek; thence down Wallace Creek and the Middle Fork of the Nooksack River to the range line between Ranges 6 and 7 E.W.M. and point of beginning; EXCEPT that area within one (1) mile of the Wells Creek road (No. 403) from its beginning to cutting area No. 3 in Sec. 21, Twp. 39 N., R. 8 E.W.M., and those lands within one (1) mile of Kulshan Cabin.

Goat Unit No. 25 (Green River Area)

25 Special Permits will be issued.

Open Area: King, Pierce and Lewis Counties within the following described boundary: Beginning at Chinook Pass; thence southwesterly along the Ohanapecosh cutoff to the White Pass Highway (State Hwy. 14); thence southwesterly along said highway through Packwood and Randle to the range line between Ranges 6 and 7 E.W.M.; thence north along said range line to U.S. Highway 10 (Snoqualmie Pass Highway); thence easterly along said highway to Big Creek; thence up Big Creek to Green Pass; thence southerly along the east boundary of King and Pierce Counties to Chinook Pass and point of beginning; EXCEPT Mount Rainier National Park and the Castle Mountain area in Pierce County.

Goat Unit No. 26 (Foss River Area)

25 Special Permits will be issued.

Open Area: King County within the following described boundary: Beginning at the Miller River and Highway 2 (Stevens Pass Highway); thence easterly along said highway to the King County line; thence southerly along said line (Cascade Crest) to LaBohn Gap and the divide between the Skykomish and Snoqualmie Rivers; thence westerly along said divide to the source of the West Fork of the Miller River; thence down the West Fork of the Miller River to the Miller River and down said river to Highway 2 and point of beginning.

Goat Unit No. 27 (Goat and Davis Mountains Area)

20 Special Permits will be issued for archery hunting only.

Open Area: Kittitas County west of the Cle Elum River, north of the Waptus River, and east and south of Trail Creek Trail.

Goat Unit No. 28 (Olympic Peninsula)(Not shown on map.)

20 Special Permits will be issued for archery hunting only.

Open Area: Clallam, Jefferson, and Mason Counties outside of the Olympic National Park.

MOUNTAIN SHEEP SEASON:

RESOLVED FURTHER: Only those persons who have lawfully been issued a 1967 controlled sheep hunting permit may hunt mountain sheep from September 30 to October 8, 1967, both dates inclusive, in the controlled hunt area for which the permit has been issued, PROVIDED, that all permittees must have in possession a 1967 hunting license and a 1967 sheep tag.

Only Washington State residents may apply for controlled sheep hunting permits.

Not more than twenty (20) controlled sheep hunting permits shall be issued to hunt within the designated open areas. Persons permitted to hunt shall be selected by a drawing to be held at 1:00 pm., Daylight Saving Time, August 4, 1967, at the County Courthouse in Wenatchee, Washington.

Anyone who is eligible and desires to participate in the drawing must personally make written application to the Department of Game Office at 600 North Capitol Way, Olympia, Washington (98501). Applications must be made on a four cent (4¢) postal card, which may be secured at any United States Post Office or postal station. Applications must be received not later than 4:30 p.m., Daylight Saving Time, July 28, 1967.

RESOLVED FURTHER: That applications shall contain the following information:

- (1) Name of applicant
- (2) Address of applicant
- (3) 1967 hunting license number of applicant.
- (4) Number and name of sheep unit for which application is being made.

A postal card application for a controlled mountain sheep hunt may contain the name of only one applicant.

Any person whose name is entered on more than one application for any controlled mountain sheep hunt will be eliminated entirely from the mountain sheep drawing.

BAG LIMIT: One (1) ram with horns being three-quarters (3/4) of a full curl or better.

A sheep permit holder may hunt, take or pursue mountain sheep only in the sheep area for which his permit was issued.

The following described mountain sheep hunting areas as established for the 1967 season with hunting permit allotments for each area are as shown below:

Sheep Unit No. 1 (Okanogan Area)

10 Special Permits will be issued.

Open Area: Okanogan County, EXCEPT the wire-enclosed mountain sheep pasture on the Sinlahekin Game Range.

Sheep Unit No. 2 (Colockum Area)

5 Special Permits will be issued.

Open Area: Chelan and Kittitas Counties.

Sheep Unit No. 3 (Tucannon Area)

5 Special Permits will be issued.

Open Area: Garfield and Columbia Counties.

CONTROLLED HUNT REGULATIONS APPLYING TO MOUNTAIN GOAT AND MOUNTAIN SHEEP:

Applications received by the Department of Game which do not comply with the aforesaid requirements and those which are received after the closing date for these drawings will not be eligible to be drawn.

Persons whose names are drawn will receive special hunting permits by mail from the Department of Game. If a card is drawn containing two names for mountain goat permits, both applicants will receive such notification.

Permits are not transferable.

Permittees MUST purchase a mountain goat and/or mountain sheep tag before hunting is legal.

The Director of Game shall designate two resident citizens of each county in which the drawings are held, who shall draw applications equal to the number of permits specified to be issued for each area shown in this regulation.

The applications drawn for each area will entitle the holders to a special hunting permit. Immediately after the drawings, the above persons shall sign an affidavit in duplicate before a notary public giving the number of cards they verified by count, also including the numbers of the cards they drew. One copy of the affidavit shall be filed with the auditor of each county where drawings are made, and the State of Washington Department of Game shall be furnished with a copy together with all cards used in the drawing.

USE OF DOGS PROHIBITED: It shall be unlawful for any person to hunt or pursue any bear, predatory animal or predatory bird with the aid of a dog in any area of the state during the time when mountain goat or mountain sheep are being lawfully hunted in such area.

BIG GAME BAG LIMITS: One mountain goat and one mountain sheep is the legal limit per hunter during the 1967 hunting seasons.

HUNTING HOURS FOR MOUNTAIN GOAT AND MOUNTAIN SHEEP: One-half hour before sunrise to sunset.

TRANSPORTATION: The head of each mountain sheep and mountain goat killed shall remain with the carcass thereof while in transportation.

AND BE IT RESOLVED, that the foregoing Temporary Regulation No. 265 shall be forthwith entered and recorded in the minutes of the State Game Commission and published at Olympia, Thurston County, Washington, as provided by law.

Dated at Vancouver, Washington, this 15th day of May, 1967.

STATE GAME COMMISSION

James H. Ralls, Chairman  
Albert T. Prichard  
Claude Bekins  
Edson Dow  
Arthur S. Coffin  
Harold A. Pebbles