

State of Washington



Game Commission

James H. Ralls, Wilson Creek, Chairman
Albert T. Pritchard, Kalama
Claude Bekins, Seattle
Edson Dow, Wenatchee
Arthur S. Coffin, Yakima
Harold A. Pebbles, Olympia
Director / John A. Biggs

DEPARTMENT OF GAME

600 North Capitol Way / Olympia, Washington 98501

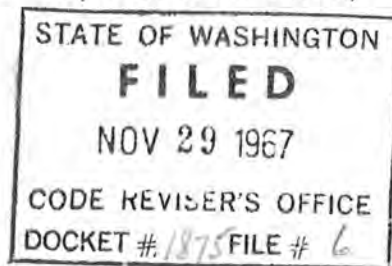
November 28, 1967

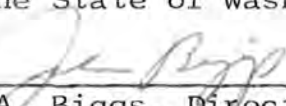
CERTIFICATE OF THE DIRECTOR OF GAME TO TEMPORARY
REGULATION NO. 273 AS ADOPTED BY THE GAME
COMMISSION FOR THE STATE OF WASHINGTON

I, John A. Biggs, hereby certify that I am the duly appointed Director of Game for the State of Washington.


I further certify that I am the legal official in whose custody is placed the minutes of the State Game Commission.

I further certify that the attached Temporary Regulation No. 273 is a true and correct copy as taken from the minutes of the special August 21, 1967, meeting of the State Game Commission and promulgated by publication as provided by and under authority of Chapter 36, Session Laws, 1955, of the State of Washington.




John A. Biggs, Director
State of Washington
Department of Game

Subscribed and sworn to before me this 28th day of
November, 1967.


Notary Public in and for the
State of Washington, residing
at Olympia

NOTICE

The following resolution and regulation was duly and regularly passed and adopted at a special meeting, August 21, 1967, of the State Game Commission for the State of Washington.

RESOLVED: That the Temporary Rule and Regulation establishing the 1968 fishing seasons and bag limits, hereinafter set forth, was duly ordered, adopted and promulgated by the State Game Commission, to be effective January 1, 1968.

RESOLVED FURTHER: That it shall be unlawful to fish for game fish in the State of Washington at any time or at any place or in any manner except as provided for by rule and regulation of the State Game Commission.

GENERAL SUMMER FISHING SEASON--DAILY CATCH AND POSSESSION LIMITS:

Trout and Steelhead--Six pounds and 1 fish, not to exceed 12 fish but shall not include more than 2 steelhead over 20" in length. Note: A person may take 2 trout regardless of weight.

Exception--The limit for an unlicensed fisherman under 16 years of age shall be 4 pounds and 1 fish not to exceed 8 fish or 2 steelhead over 20" in length.

Exception--2 fish over 12" in length per day in Bayley Lake, and Potter Pond, Stevens County.

Exception--5 fish per day in Ryderwood Lake, Cowlitz County, and Fish Lake, Spokane County.

Exception--7 fish per day in Lake Desire, King County, Bonney Lake, Pierce County, Ebey Lake and Blackman's Lake, Snohomish County.

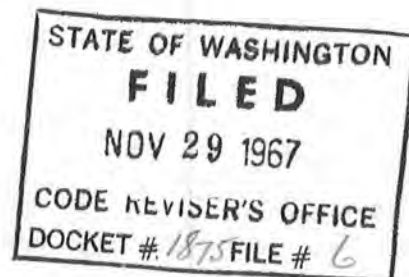
Exception--25 silver trout per day in addition to the regular daily catch limit in Bumping Lake, Yakima County.

Silver Trout (bonus limit)--In addition to the regular daily catch limit shown above, it shall be lawful to catch an additional 4 pounds of silver trout, but not to exceed 8 additional silver trout from the following lakes:

Clallam County.....	Lake Sutherland
Chelan County.....	Lake Chelan
Chelan County.....	Lake Wenatchee
Grant County.....	Banks Lake
Grant County.....	Long Lake
Kittitas County.....	Lake Cle Elum
Kittitas County.....	Kachess Lake
Kittitas County.....	Lake Keechelus
Mason County.....	Lake Cushman
Okanogan County.....	Bonaparte Lake
Pierce County.....	American Lake
San Juan County.....	Mountain Lake
Thurston County.....	Summit Lake
Whatcom County.....	Samish Lake
Whatcom County.....	Lake Whatcom
Yakima County.....	Rimrock Lake

Whitefish--Fifteen

Note: A person may take a limit of white fish in addition to a limit of trout.



Bass--Not to exceed 20 pounds and 1 bass. Note: It shall be lawful to take a limit of bass in addition to a limit of trout

Bluegills, Catfish, Perch, Crappie, Sunfish--No catch limit.

GENERAL SUMMER FISHING SEASON--POSSESSION LIMITS:

Not to exceed more than one day's catch limit.

NOTE: The weight or length limits as used in this regulation shall mean the weight or length before any part of the fish is removed or otherwise processed.

GENERAL SUMMER FISHING SEASON--SIZE LIMITS:

Bass, Bluegills, Catfish, Perch, Crappie, Sunfish--No size limit.

All other game fish--Minimum length of 6".

EXCEPTIONS: See individual counties for any exceptions to above size limits.

WEEKLY CATCH LIMIT--STEELHEAD ONLY--Summer Fishing Season:

The weekly catch limit shall not exceed two day's bag limit. The term "week" as used herein shall begin on Sunday morning and end on Saturday at midnight.

WEEKLY CATCH LIMIT--STEELHEAD ONLY--Winter Fishing Season:

The weekly catch limit shall not exceed three day's bag limit. The term "week" as used herein shall begin on Sunday morning and end on Saturday at midnight.

ANNUAL CATCH LIMIT--STEELHEAD ONLY--Summer and/or Winter Fishing Seasons:

Thirty steelhead trout over 20" in length, not to exceed 20 steelhead taken from the Columbia River and tributaries above Bonneville Dam, including the Snake River and its tributaries.

Note: Any steelhead trout over 20" in length caught from the main Columbia River below Bonneville Dam shall be recorded on the punch card as Lower Columbia River.

WINTER FISHING SEASONS--DAILY CATCH, SIZE AND POSSESSION LIMITS--STEELHEAD AND OTHER TROUT:

Daily catch limit--Two (2) trout regardless of weight.

Minimum size limit--Ten (10) inches.

Possession limit--Not to exceed four (4) trout regardless of weight.

Exception: Summer season daily catch, size and possession limits apply on all lakes open during the winter fishing season.

WINTER FISHING SEASON--DAILY CATCH, SIZE AND POSSESSION LIMITS--WHITEFISH:

Daily catch limit--Fifteen (15).

Note: A person may take a limit of whitefish in addition to a limit of trout.

Minimum size limit--Six (6) inches.

Possession limit--shall not exceed one day's catch limit.

WINTER SEASON--BOAT FISHING UNLAWFUL:

It shall be unlawful to fish from a boat or any other floating device during the winter seasons in any of the following waters:

- Green River from the Renton Junction Bridge to its source.
- Skykomish River and tributaries in Snohomish County from the mouth of the Sultan River to its source.
- Stillaguamish River, North Fork, from mouth to source.

GENERAL SUMMER SEASON--BOAT FISHING UNLAWFUL:

It shall be unlawful to fish from a boat or any other floating device in the following waters:

- Clark, Cowlitz and Skamania counties.....Lewis River Power Canal between Swift Dam No. 1 and Swift Dam No. 2.
- Columbia County.....Any of the impoundments adjacent to the Tucannon River.
- Grant County.....Long Lake Reservoir from October 1 to December 31.
- Walla Walla County.....Quarry Pond and Tucker Pond.
- Whatcom County.....Weiser Lake from January 1 to 15 and November 1 to December 31.
- Whitman County.....Pampa Pond.
- Yakima County.....Freeway Lake and Resthaven Lake

FISHING FROM BOATS WITH MOTORS UNLAWFUL:

No person shall fish from any boat, raft or any other floating device equipped with or propelled by machinery in the following named waters:

- Lewis County.....Carlisle Lake
- Snohomish County.....Spada Lake
- Walla Walla County.....Mill Creek Reservoir

"CATCH AND RELEASE" FISHING:

Lake Terrell, Whatcom County, is open to catch and release fishing only.

FLY FISHING ONLY:

No person shall fish from any boat, raft, or any other floating device equipped with or propelled by machinery in waters which are restricted to fly fishing only, EXCEPT Merrill Lake, Cowlitz County. The following waters are open to fly fishing only:

- Cowlitz County.....Merrill Lake
- Ferry County.....Davis Lake and Long Lake
- Mason County.....Cady Lake
- Okanogan County.....Aeneas Lake, Chopaka Lake (Motors may be used for transportation only), and Moccasin Lake
- Pend Oreille County.....Brown's Lake and Inlet Stream
- Pierce County.....Bonney Lake
- Skagit County.....Pass Lake
- Skagit and Snohomish counties.....North Fork of Stillaguamish River EXCEPT during the winter season.
- Snohomish County.....Ebey Lake
- Stevens County.....Bayley Lake, Nelson's Lake and Potter Pond
- Yakima County.....Leech Lake (White Pass)

BULL FROGS:

Means of Taking: It shall be unlawful to take bull frogs in any other manner than by angling, hand dip netting, spearing, or with any bow and arrow.

Open Season: It shall be lawful to take bull frogs only at such times and in such waters as are open for the taking of game fish.

Catch Limit: The daily catch limit and possession limit on bull frogs shall be ten (10).

RESTRICTED FISHING WATERS--The following waters shall be known and may be cited as "Restricted Fishing Waters" and shall be subject to seasons, catch limits, means of taking, and restrictions as herein designated:

Open Seasons:

April 21 to July 15:

Texas Ponds.....Skagit County

April 21 to August 15:

Lenice Lake.....Grant County

April 21 to July 15 and October 1

to November 30:

Dry Falls Lake.....Grant County

The following restrictions shall apply to waters designated as "Restricted Fishing Waters":

- A. No person shall kill or possess any trout under 12 inches in length. Trout caught under 12 inches in length shall be returned to the waters from which taken with the least possible injury.
- B. No person shall have in his possession at any time more than 3 trout taken from said waters.
- C. No person shall use as bait while fishing, any fish eggs, worms, insects, live bait, meat of any type, or any other perishable substance.
- D. No person shall fish in any other manner than with one line or rod held in the hand. Such line shall not have attached to it more than two flies or one flasher, spoon or artificial lure. Such lures shall have no more than two single hooks attached thereto. The use of double, treble or any multiple hooks shall be unlawful.
- E. No person shall fish from any boat, raft, or any other floating device equipped with or propelled by machinery.
- F. No person shall deposit into these waters, any feed or other substance for the purpose of attracting game fish.

GENERAL SUMMER SEASON "STEELHEAD MANAGEMENT WATERS":

See individual counties for open season dates:

- | | |
|------------------------|------------------------|
| Asotin Creek | Chehalis River |
| Big White Salmon River | Columbia River |
| Bogachiel River | Columbia River sloughs |
| Calawah River | Cowlitz River |
| Canyon Creek | Dosewallips River |

Drano Lake	Skokomish River, including
Duckabush River	South Fork
Dungeness River	Skykomish River, including
Grande Ronde River	North and South Forks
Hoh River	Snake River
Kalama River	Snohomish River
Klickitat River	Snoqualmie River
Lewis River and East	Sol Duc River
Fork of Lewis River	Stillaguamish River, in-
Little White Salmon River	cluding North and
Mill Creek (Walla Walla	South Forks
County)	Tolt River
Naches River	Touchet River and tribu-
Nisqually River	taries
Okanogan River	Toutle River, including
Queets River and	North and South Forks
tributaries	Tucannon River
Quillayute	Walla Walla River
Quinault River	Washougal River, including
Similkameen River	West (North) Fork
Skagit River and	Wind River
tributaries	Yakima River
	All salt water areas

OPEN GENERAL SUMMER FISHING SEASONS

ADAMS COUNTY

Waters open January 1 to March 15 and
November 3 to December 31:

Half Moon Lake	Morgan Lake	Wall Lake
----------------	-------------	-----------

Water open January 1 to March 31 and
December 1 to 31:

Fourth of July Lake

Waters open April 21 to August 15:

Bobcat Creek and Ponds	McMannaman Lake and
Coyote Creek and Ponds	outlet stream
Deadman Lake	Para Lake
Hays Creek and Ponds below	Pit Lake and outlet stream
McMannaman Road	Quail Lake
Herman Lake	Shiner Lake
Hutchinson Lake	Teal Lake (South)
Lyle Lake	Teal Creek above Lyle Lake

Water open April 21 to September 30:

Royal Lake

ALL OTHER WATERS OPEN THE YEAR AROUND.

Note: It shall be lawful to fish within 400 feet of
all dams in Adams County.

ASOTIN COUNTY

Waters open April 21 to November 30:

10" minimum size limit April 21 to May 18:

Asotin Creek

Grande Ronde River

Water open the year around:

Snake River

ALL OTHER WATERS OPEN APRIL 21 TO OCTOBER 31.

Note: It shall be lawful to fish to the base of all dams in Asotin County during the summer season only, EXCEPT the Old Washington Water Power Dam on Asotin Creek.

BENTON COUNTY

Closed water:

Columbia River from McNary Dam downstream to a line drawn across the river as follows: From the Government ferry landing on the Oregon shore directly across the river to a point on the Washington shore designated by yellow and white markers.

Water open April 21 to October 31 to Juveniles only
(under 14 years of age)

Wellsian Lake

Waters open the year around:

Columbia River

Yakima River from its mouth to 400 feet below Wapato Dam.

ALL OTHER WATERS OPEN APRIL 21 TO OCTOBER 31.

Note: The Columbia River and the Yakima River in Benton County have a 10" minimum size limit on trout from April 1 to July 1.

CHELAN COUNTY

Closed waters:

Icicle River from Leavenworth Water Supply Intake to the Eight Mile Bridge

Twin Lakes and tributaries and outlet to junction with the North Fork of the White River

Water open January 1 to March 31 and December 1 to 31:

Roses Lake

Water open April 21 to July 31:

Wapato Lake

Waters open April 21 to October 31 to Juveniles only
(under 14 years of age):

That part of Chumstick Creek from the Wenatchee River to Eagle Creek

Eagle Creek

Waters open the year around:

Chelan Lake	Fish Lake
Chelan River	Lake Wenatchee
Columbia River	Three Lake
Entiat River	Wenatchee River
(10" minimum size limit	(10" minimum size limit
April 1 to May 31)	April 1 to May 31)

ALL OTHER WATERS (INCLUDING STREAMS) OPEN APRIL 21 TO OCTOBER 31

Note: Feeding unlawful in Clear and Lilly Lakes.

CLALLAM COUNTY

Closed water May 19 to November 30:

Dungeness River from Dungeness Salmon Hatchery racks downstream to the former Duncan Bridge site (approximately 1 mile).

Water open the year around:

Ozette Lake

Waters open April 21 to October 31:

All other lakes in Clallam County

Note: This does not include beaver ponds.

Waters open April 21 to October 31 to Juveniles only (under 14 years of age):

Mill Creek (near the town of Forks)
Peabody Creek (in the city of Port Angeles)
Valley Creek (in the city of Port Angeles)

Waters open May 19 to November 30:

10" minimum size limit:

Bogachiel River from Highway 101 Bridge to National Park boundary
Clallam River
Dungeness River from mouth to junction with the Greywolf River
Hoko River
Lyre River from mouth to falls
Pysht River
Salt Creek
Sol Duc River from mouth of Bear Creek to Olympic National Park boundary

Waters open July 1 to November 30:

10" minimum size limit:

Bogachiel River from mouth to Highway 101 Bridge
Calawah River from mouth to its forks
Elwha River from mouth to lower power dam
Quillayute River
Sol Duc River from mouth to mouth of Bear Creek

ALL OTHER WATERS OPEN MAY 19 TO OCTOBER 31.

Note: It shall be lawful to fish within 400 feet of all dams in Clallam County.

CLARK COUNTY

Closed waters:

Biddles Lake

North Fork of Lewis River from Ariel Dam to a point 1,400 feet downstream, and that part of the North Fork of the Lewis River downstream from the Yale Dam to the cable crossing (approximately 1,300 feet)
South or East Fork of Lewis River from a point 400 feet below Horseshoe Falls to a point 100 feet above Sunset Falls (approximately 3 miles)

Waters open April 21 to November 30:

Lackamas Lake

Merwin Lake

Old Lewis River streambed between Swift Dam No. 1 and Swift Dam No. 2

Yale Reservoir

Waters open April 21 to October 31:

All other lakes in Clark County

Note: This does not include beaver ponds.

Waters open the year around:

10" minimum size limit the year around:

Lewis River, South or East Fork, from mouth to 400 feet below Horseshoe Falls

Washougal River, from mouth to bridge at Tietz Store

10" minimum size limit from April 1 to May 18:

Columbia River and all connecting sloughs

Lake River

Lewis River, North Fork from mouth to 1,400 feet below Ariel Dam

Main Lewis River.

Vancouver Lake

ALL OTHER WATERS OPEN MAY 19 TO OCTOBER 31.

COLUMBIA COUNTY

Water open the year around:

Snake River

Water open May 19 to October 31:

Tucannon River

ALL OTHER WATERS OPEN APRIL 21 TO OCTOBER 31.

Note: It shall be lawful to fish to the base of all dams in Columbia County during the summer season only, EXCEPT Starbuck, DeRuew and Dayton City dams.

COWLITZ COUNTY

Closed waters:

Abernathy Creek from Abernathy Falls to a point 200 feet below the falls

Kalama River, that part from a point 1,000 feet below and 400 feet above the fishway at the Fisheries Hatchery No. 2 and in addition, from the mouth of Summers Creek to the mouth of the North Fork.

Lewis River Power Canal within 1/2 mile of Swift
No. 1 and Swift No. 2 Powerhouses

North Fork of Lewis River from Ariel Dam to a point
1,400 feet downstream, and that part of the North
Fork of the Lewis River downstream from the Yale
Dam to the cable crossing (approximately 1,300 feet)

Waters open April 21 to November 30:

Lewis River Power Canal between Swift Dam No. 1 and
Swift Dam No. 2, including Old Lewis River streambed
between Swift Dam No. 1 and Swift Dam No. 2 (See
closed waters)

Merwin Lake

Silver Lake

Yale Reservoir

Water open the year around to Juveniles only
(under 14 years of age):

Sacajawea Lake

Waters open April 21 to October 31:

All other lakes in Cowlitz County.

Note: This does not include beaver ponds.

Waters open May 19 to November 30:

Coweeman River from mouth to mouth of Mulholland Creek
Olequa Creek

Note: Feeding unlawful in Merrill Lake.

Waters open the year around:

Abernathy Creek from mouth to 1,000 feet downstream
from fish hatchery

Germany Creek from mouth to end of Germany Creek
road, approximately 5 miles

Mill Creek from mouth to forks

10" minimum size limit the year around:

Cowlitz River

Kalama River from mouth to 1,000 feet below fishway
(20" minimum size limit April 1 to May 31)

Toutle River from mouth to forks

10" minimum size limit April 1 to May 18:

Columbia River and all connecting sloughs

Lewis River, North Fork from mouth to 1,400 feet
below Ariel Dam

Main Lewis River

ALL OTHER WATERS OPEN MAY 19 TO OCTOBER 31.

Note: 10" minimum size limit on the South Fork of
the Toutle River and the North Fork from its mouth
to the St. Helens Bridge in Al Raught Park, and the
Kalama River from 400 feet above the fishway to the
mouth of Summers Creek.

DOUGLAS COUNTY

Water open April 21 to July 4 and August 18
to November 30:

Jameson Lake

Water open the year around:

Columbia River

ALL OTHER WATERS OPEN APRIL 21 TO OCTOBER 31.FERRY COUNTYWaters open the year around:

Columbia River	Roosevelt Lake
Kettle River	San Poil Lake

Water open January 1 to March 31 and
December 1 to 31:

Mud Lake

ALL OTHER WATERS OPEN APRIL 21 TO OCTOBER 31.

Note: Lawful to fish within 400 feet of all dams
in Ferry County.

FRANKLIN COUNTYClosed waters:

Clark Lake	Mesa Lake
------------	-----------

Waters open April 21 to August 15:

Camp Lakes	Dalton Lake
Charlene Lake	Worth Lake

ALL OTHER WATERS OPEN THE YEAR AROUND.

Note: The Columbia River in Franklin County has a 10"
minimum size limit on trout from April 1 to July 1.

GARFIELD COUNTYWater open April 21 to October 31 to Juveniles only
(under 14 years of age):

Pataha Creek within the city limits of Pomeroy

Water open May 19 to October 31:

Tucannon River

Water open the year around:

Snake River

ALL OTHER WATERS OPEN APRIL 21 TO OCTOBER 31.GRANT COUNTYClosed waters:

Castle Lake	Crater Slough	Martha Lake
Coffin Lake	Dot Lake	Quincy Lake
Crater Lake	"H" Lake	

Waters open April 21 to August 15:

Note: This season also applies to the inlet and
outlet streams of the following lakes:

Beda Lake	Gadwall Lake	Para Lake
Beverly Lake	Goldeneye Lake	Park Lake
Blue Lake	Goose Lake (Upper)	Perch Lake
Blythe Lake	Hampton Lakes	Pillar Lake
Burke Lake	Hampton Slough	Pit Lake
Canal Lake	Harriet Lake	Poacher Lake
Caliche Lakes	Heart Lake	Rainbow Lake
Cascade Lake	Heron Lakes	Sage Lakes
Cattail Lake	Hourglass Lake	Sago Lake
Chukar Lake	Janet Lake	Scaup Lake
Cliff Lake	June Lake	Shoveller Lake
Coot Lake	Katey Lake	Snipe Lake
Corral Lake	Lemna Lake	Spring Lakes
Crystal Lake	Lenice Lake	Susan Lake
Cup Lake	Lois Lake	Teal Lakes
Dollar Lake	Lorene Lake	Virgin Lake
Dusty Lake	Marco Polo Lake	Warden Lakes
Falcon Lakes	Mirror Lake	Widgeon Lake
		Windmill Lakes

Water open April 21 to July 15 and
October 1 to November 30:

Dry Falls Lake

Waters open April 21 to September 30:

Deep Lake

Royal Lake

Waters open January 1 to May 31 and
October 1 to December 31:

Alkali Lake

Crescent Bay Lake

ALL OTHER WATERS OPEN THE YEAR AROUND.

Note: Feeding unlawful in Dry Falls Lake and Lenice Lake.

Note: Lawful to fish within 400 feet of all dams in
Grant County EXCEPT Priest Rapids and Wanapum dams.

GRAYS HARBOR COUNTY

Waters open April 21 to October 31:

All lakes in Grays Harbor County

All sloughs and potholes adjacent to the Chehalis
River upstream from South Elma Bridge

Note: This does not include beaver ponds.

Waters open May 19 to November 30:

Johns River

North River

10" minimum size limit:

Chehalis River from mouth to Sickman-Ford
bridge near Oakville

Quinalt River to National Park Boundary

Satsop River

Satsop River, East Fork from mouth to bridge
at Schafer State Park

Satsop River, Tornow Branch from mouth to
bridge on Matlock-Gridsdale Road

Satsop River, West Branch from mouth to bridge
on Matlock-Gridsdale Road

Wynooche River from mouth to Schafer Creek

Waters open July 1 to November 30:

10" minimum size limit:

Humptulips River

Humptulips River, West Fork from mouth to the
old fishtrap on the Donkey Creek Road above
the U.S. Forest Service boundary

Humptulips River, East Fork from mouth to
concrete bridge on Forest Service road between
Humptulips Guard Station and Gridsdale

ALL OTHER WATERS OPEN MAY 19 TO OCTOBER 31.

ISLAND COUNTY

Waters open April 21 to July 31:

Cranberry Lake

Lone Lake

Waters open April 21 to September 2:

Deer Lake
Goss Lake

Water open the year around:

Silver Lake

ALL OTHER WATERS OPEN APRIL 21 TO OCTOBER 31.JEFFERSON COUNTYWaters open April 21 to October 31:

All lakes in Jefferson County

Note: This does not include beaver ponds.

Waters open May 19 to November 30:

10" minimum size limit:

Clearwater River from mouth to mouth of Snahapish River

Dosewallips River from mouth to Olympic National

Park boundary

Duckabush River from mouth to Forest Service bridge

Hoh River from mouth to Olympic National Park Boundary

Queets River from mouth to Olympic National Park Boundary

Quilcene River from mouth to posted deadline below

Rainbow Forest Park

Quinault River from county line to Olympic National

Park Boundary

ALL OTHER WATERS OPEN MAY 19 TO OCTOBER 31.KING COUNTYClosed waters:

Lynch Lake

North Fork of Tolt River from mouth to falls in Sec. 21,

Twp. 26 N., R. 8 E. (tributaries open)

South Fork of Tolt River from mouth to falls in Sec. 31,

Twp. 26 N., R. 9 E. (tributaries open)

Tokol Creek from mouth to State Hwy. #522 bridge,

EXCEPT during winter season

Waters open April 21 to September 2:

Alice Lake (Mud)

Fenwick Lake

North Lake

Ames Lake

Five Mile Lake

Pine Lake

Beaver Lake

Geneva Lake

Shadow Lake

(near Issaquah)

Holm Lake

Shady Lake

Desire Lake (Echo)

Joy Lake

Star Lake

(daily limit of

Langlois Lake

Steel Lake

7 fish)

McLeod Lake

Twelve Lake

Echo Lake

Meridian Lake

Walker Lake

(Old Hwy. #99)

Morton Lake

Wilderness Lake

Waters open April 21 to October 31 to Juveniles only

(under 14 years of age):

Boise Creek (near Enumclaw) from its mouth to the

White River Mill Pond

Carkeek Creek

Coal Creek (near Snoqualmie) below Highway #10

Kimball Creek (near Snoqualmie) below Highway #10

May Creek, tributary to Lake Washington

Newmine Creek from outlet of Ginder Lake downstream

to and including pond 1/2 mile below at Black Diamond

Thornton Creek (also known as Matthews Creek)

Water open January 1 to February 29 and April 21 to December 31 to Juveniles only (under 14 years of age):
Green Lake, that part lying north of the following described line: From the south side of the West Green Lake Bath House in a direct line across to the south side of the Green Lake Field House on the east side of the lake.

Water open January 1 to February 29 and April 21 to December 31:
Green Lake, EXCEPT designated juvenile area

Waters open July 1 to November 30:
Green River (Duwamish) from mouth to 400 feet below City of Tacoma Headworks Dam
Raging River from mouth to Highway #18 (approximately 4 miles above the town of Preston)
Sammamish River
Snoqualmie River from its mouth to the falls
Tolt River from its mouth to the forks

Waters open the year around:

Peterson Lake
Lake Sammamish
Lake Sawyer
Lake Union
Lake Washington, including Sammamish River from the mouth upstream to the Kenmore Highway bridge
White River and West Fork of the White River from Mud Mountain Dam to Rainier National Park boundary (tributaries do not open until May 19)

Note: Unlawful to take steelhead trout over 20" in length from the White or Stuck Rivers and tributaries above the Puget Sound Power and Light Dam located about 1 mile above Buckley.

Waters open April 21 to October 31:

All other lakes in King County
Note: This does not include beaver ponds.
All sloughs not directly connected with any river in King County

ALL OTHER WATERS (INCLUDING STREAMS) OPEN MAY 19 TO OCTOBER 31.

KITSAP COUNTY

Closed waters:

Alexander Lake
Fern Lake
Corst Creek and tributaries from the lower bridge on the old Belfair Highway to its source
Heins Lake
Rocky Creek, outlet of Fern Lake
Union River and tributaries upstream from watershed boundary to source

Waters open April 21 to September 2:

Buck Lake	Island Lake	Panther Lake
Horseshoe Lake	Mission Lake	Tiger Lake
		Wildcat Lake

Waters open the year around:

Cattail Lake Kitsap Lake
Devil's Hole Lake Long Lake

Waters open April 21 to October 31:

All other lakes in Kitsap County

Note: This does not include beaver ponds.

Water open May 19 to November 30:

Union River from mouth to watershed boundary

ALL OTHER WATERS OPEN MAY 19 TO OCTOBER 31.

KITTITAS COUNTY

Waters open the year around:

Columbia River Kachess Lake
Cle Elum Lake Keechelus Lake

ALL OTHER WATERS OPEN APRIL 21 TO OCTOBER 31.

Note: The Yakima River has a 10" minimum size limit on trout from April 21 to May 18. Tributaries have a 6" minimum size limit.

Note: Lawful to fish up to the base of the following reservoir dams: Cle Elum, Kachess, Keechelus.

KLICKITAT COUNTY

Closed waters:

Columbia River from upstream side of the interstate bridge at The Dalles to the upper line of The Dalles Dam
Klickitat River from Fisher Hill Bridge to 400 feet above the Number 5 Fishway

Waters open April 21 to September 2:

Spearfish Lake
Potholes Lake
Joe's Lake

Waters open April 21 to October 31 to Juveniles only

(under 14 years of age):

Jewett Creek
Little Klickitat River within the city limits of Goldendale

Waters open the year around:

Carp Lake
Chamberlain Lake
Columbia River and all connecting sloughs
Hewitt Lake
Klickitat River from mouth to Fisher Hill Bridge (a distance of approximately 1½ miles) (unlawful to take trout under 10" in length)
Lock Lake
Big White Salmon River from mouth to within 400 feet of the Northwestern Dam

ALL OTHER WATERS OPEN APRIL 21 TO OCTOBER 31.

Note: Unlawful to take trout under 10" in length from the Klickitat River.

LEWIS COUNTYClosed waters:

Connley Creek and all tributaries from 400 feet below the City of Morton Dam to its source
 Cowlitz River from Mayfield Dam downstream (approximately 1 mile) to the U.S.G.S. Gauging Station
 Cowlitz River from 400 feet below to 400 feet above the diversion tunnel at the Mossyrock Dam site
 That portion of the Cowlitz River lying in Sec. 6, Twp. 11 N., R. 6 E., between the swinging cable bridge spanning said river to a point 3,000 feet upstream therefrom shall be closed from September 1 to November 15.
 North Fork of the Newaukum River above the intake
 Snider Lake
 Swofford Valley Pond

Waters open the year around:

Alder Lake
 Mayfield Lake
 Cowlitz River

Note: The Cowlitz River from its mouth to the U.S.G.S. Gauging Station below Mayfield Dam has a 10" minimum size limit the year around. The Cowlitz River from Mayfield Dam to the mouth of the Muddy Fork, including Mayfield Lake, has a 10" minimum size limit between April 1 and July 1.

Water open April 21 to October 31 to Juveniles only (under 14 years of age):

Fort Borst Park Lake

Waters open April 21 to October 31:

All other lakes in Lewis County

Note: This does not include beaver ponds.

Nisqually River from Alder Lake to Mount Rainier National Park Boundary

Water open May 19 to November 30:

Olequa Creek

ALL OTHER WATERS OPEN MAY 19 TO OCTOBER 31.LINCOLN COUNTYWater open January 1 to March 31 and December 1 to 31:

Fourth of July Lake

Waters open April 21 to September 30:

Deer (Deer Springs) Lake
 Downs Lake
 Fishtrap Lake
 Upper Twin Lake
 All streams in Lincoln County

Water open April 21 to September 30 to Juveniles only (under 14 years of age):

Cottonwood Creek within the city limits of Davenport

Waters open the year around:

All other lakes in Lincoln County
 Crab Creek
 Stream between Fishtrap and Sprague Lakes
 Spokane River from mouth to Monroe Street Bridge in
 Spokane County, including Long Lake formed by Long
 Lake Dam

Note: Lawful to fish within 400 feet of all dams in
 Lincoln County.

MASON COUNTYClosed waters:

Bennetson Lake
 Erdman Lake
 Melbourne Lake
 West Lake

Waters open April 21 to September 2:

Devereaux Lake	Panther Lake	Tiger Lake
Haven Lake	Spencer Lake	Wooten Lake
Lost Lake		

Waters open the year around:

Isabella Lake
 Island Lake
 Mason Lake

Waters open April 21 to October 31:

All other lakes in Mason County

Note: This does not include beaver ponds.

Note: Feeding unlawful in Cady Lake.

Waters open May 19 to November 30:

DeWatto River
 Skokomish River
 Tahuya River
 Union River

10" minimum size limit

Hamma Hamma River from mouth to falls
 Satsop River, East Fork from mouth to bridge
 at Schafer State Park

ALL OTHER WATERS OPEN MAY 19 TO OCTOBER 31.

OKANOGAN COUNTYClosed waters:

Main channel of the Nespalem River (tributaries
 open EXCEPT the Little Nespalem River)
 Owhi Lake

Waters open January 1 to February 29 and September 1
to December 31.

Barnsley Lake	Cougar Lake	Davis Lake
Campbell Lake	(near Winthrop)	Rat Lake

Waters open April 21 to July 31:

Alta Lake	Little Twin Lake	Pearygin Lake
Ell Lake	Long Lake	Round Lake
Fish Lake	Patterson Lake	Spectacle Lake

Water open January 1 to March 31 and

December 1 to 31:

Whitestone Lake

Waters open the year around:

Big Goose Lake	Osoyoos Lake
Black Pine Lake	Palmer Lake
Columbia River	Reclamation Pond
Dibble Lake	Rufus Wood Lake
Marple Lake	Roosevelt Lake
Methow River (10" minimum size limit April 1 to May 31)	Similkameen River (10" minimum size limit April 1 to May 31)
Molson Lake	Summit Lake
Okanogan River	Turner Lake

ALL OTHER WATERS (INCLUDING STREAMS) OPEN APRIL 21
TO OCTOBER 31.

Note: Feeding unlawful in Aeneas Lake, Chopaka Lake
and Moccasin Lake.

Note: It shall be lawful to fish up to the base of the
following reservoir dams: Conconully Reservoir, Coulee
Dam, and Sinlahekin Creek dams.

PACIFIC COUNTY

Waters open April 21 to October 31:

All lakes, ponds and sloughs

Note: This does not include beaver ponds.

Waters open April 21 to October 31 to Juveniles only

(under 14 years of age):

Cases Pond (in the city of Raymond)
 Mill Pond (in the city of South Bend)
 Naselle Pond

Waters open May 19 to November 30:

North River

10" minimum size limit:

North Nemah River from mouth to bridge at
 State Salmon Hatchery
 Willapa River from mouth to Forks Creek
 Willapa River, South Fork from mouth to Rue Creek

Water open July 1 to November 30:

10" minimum size limit:

Naselle River from mouth to mouth of North Fork

Waters open the year around:

Columbia River
Fort Columbia Pond

ALL OTHER WATERS OPEN MAY 19 TO OCTOBER 31.

PEND OREILLE COUNTY

Closed waters:

Kings Lake and all its tributaries	Sportsmen's Pond on Tacoma Creek
---------------------------------------	-------------------------------------

Waters open the year around:

Bead Lake	Cooks Lake
Calispel River from Calispel Lake to the Pend Oreille River	Lake of the Woods
	Pend Oreille River
	Sullivan Lake

ALL OTHER WATERS OPEN APRIL 21 TO OCTOBER 31.Note: Feeding unlawful in Browns Lake.Note: Lawful to fish within 400 feet of all dams in Pend Oreille County.PIERCE COUNTYClosed waters:

Minter Creek from the Department of Fisheries intake dam downstream to the Minter-Elgin Road
 Puget Sound Power and Light Flume and Basins from the headgate at the dam to the fish screens at the lower end of Dingle Basin
 Rocky Creek, outlet of Fern Lake
 Voights Creek from fish rack to Carbon River

Waters open April 21 to July 15:

Bay Lake
 Clear Lake

Waters open April 21 to October 31:

Clover Creek and tributaries
 Nisqually River from Alder Lake to Mount Rainier National Park Boundary

Water open April 21 to October 31 to Juveniles only (under 14 years of age):

Buckley Pond

Water open year around to Juveniles only

(under 14 years of age):
 Wapato Lake

Waters open July 1 to November 30:

Carbon River from mouth to mouth of South Prairie Creek
 Chambers Creek (also known as Steilacoom Creek) and tributaries from mouth to Steilacoom Lake
 Mashell River from mouth to Eatonville-Elbe cutoff road
 Nisqually River from mouth to within 400 feet of powerhouse at LaGrande
 Puyallup River from its mouth to bridge by Soldiers Home at Orting
 South Prairie Creek from mouth to mouth of Page Creek
 Stuck (White) River from mouth to 400 feet upstream

Waters open the year around:

Alder Lake
 Jackson Lake
 Lake Tapps and intake canal to within 400 feet of screens at Dingle Basin
 Steilacoom Lake
 White River and West Fork of the White River from Mud Mountain Dam to Rainier National Park Boundary (tributaries do not open until May 19)

Note: Unlawful to take steelhead trout over 20" in length from the White or Stuck Rivers and tributaries above the Puget Sound Power and Light Dam located about 1 mile above Buckley.

All other lakes open April 21 to October 31:

Note: This does not include beaver ponds.

Note: Feeding unlawful in Bonney Lake.

ALL OTHER WATERS OPEN MAY 19 TO OCTOBER 31.

SAN JUAN COUNTY

Closed waters:

All waters flowing into or out of Cascade and Mountain lakes on Orcas Island

Waters open April 21 to September 2:

Cascade Lake
Egg Lake
Twin Lakes

Water open April 21 to July 31 and October 1 to 31:

Hummel Lake

Water open the year around:

Sportsmen's Lake

ALL OTHER WATERS OPEN APRIL 21 TO OCTOBER 31.

SKAGIT COUNTY

Closed waters:

Barnaby Slough, tributary of Skagit River near Rockport
Deer Creek
Lucas Slough, outlet of Barnaby Slough
Samish River between Old Highway 99 Bridge and mouth of Friday Creek

Water open April 21 to July 15:

Texas Ponds

Waters open April 21 to July 31:

Erie Lake
Hart Lake
Lake Sixteen

Waters open April 21 to September 2:

Beaver Lake Grandy Lake
Clear Lake McMurray Lake

Water open May 19 to October 31 to Juveniles only (under 14 years of age):

Carpenter Creek from the Hickox Road downstream (south) to the Peter Johnson Road

Waters open July 1 to November 30:

Baker River from mouth to 400 feet below fish barrier
Friday Creek and tributaries (unlawful to take trout under 10" in length)

Pilchuck Creek (tributary of Stillaguamish River)
 from mouth to falls located 3 miles north of Highway
 #9 bridge

Samish River above Samish Island Bridge EXCEPT that
 section of the river between Old Highway 99 bridge
 and the mouth of Friday Creek (unlawful to take trout
 under 10" in length)

Sauk River from mouth to mouth of the Whitechuck River

Skagit River from the Conway Bridge on the South Fork
 and from the North Fork Bridge on the North Fork to
 the bridge at Marblemount

Waters open the year around:

Campbell Lake

Little Cranberry Lake (Anacortes)

Waters below Conway Bridge and the North Fork Bridge on
 the Skagit River channels (including Fisher Slough
 west of Conway-Stanwood Highway)

Note: In these waters winter limits apply
 during winter trout season.

Waters open April 21 to October 31:

All other lakes, man-made ponds, and all sloughs
 not directly connected with the Skagit River

Note: This does not include beaver ponds.

Note: Feeding unlawful in Grandy Lake, Pass Lake and
 Texas Ponds.

ALL OTHER WATERS OPEN MAY 19 TO OCTOBER 31.

SKAMANIA COUNTY

Closed waters:

Brush Lake

Columbia River below Bonneville Dam upstream from the
 following described lines: Starting at the downstream
 power tower on the shore, approximately 4,010 feet below
 the spillway dam; thence projecting a line to the down-
 stream power tower on Bradford Island; thence project-
 ing a line to the domestic water tank on the Government
 reservation on the Oregon shore, providing, that it
 shall be lawful to catch or angle for game fish while
 standing on the Washington shore below a point 600
 feet downstream from the Bonneville Dam Spillway

LeBong Creek

Lewis River Power Canal within 1/2 mile of Swift No. 1
 and Swift No. 2 powerhouses

South or East Fork of Lewis River from a point 400 feet
 below Horseshoe Falls to a point 100 feet above Sunset
 Falls (approximately 3 miles)

Tyee Springs, tributary to Wind River

Washougal River from the steel bridge at Tietz's Store
 to its source

Washougal River, West (North) Fork from mouth to the
 water intake at the Game Department Hatchery

Wind River, that area lying between points 100 feet above
 and 400 feet below Shipherd's Falls fish ladder.

Waters open April 21 to November 30:

Lewis River Power Canal between Swift Dam No. 1 and Swift Dam No. 2, including old Lewis River stream bed between Swift No. 1 and Swift No. 2 (See closed waters) Swift Reservoir upstream to Eagle Cliff Bridge

Waters open the year around:

Big Ashes Lake

Big White Salmon River from mouth to within 400 feet of Northwestern Dam

Columbia River and backwaters, including Drano Lake (10" minimum size limit from April 1 to May 18)

Franz Lake

Washougal River from its mouth to the steel bridge at the Tietz Store (10" minimum size limit year around)

Wind River from mouth to 400 feet below Shipherd's Falls fish ladder (10" minimum size limit year around)

Waters open April 21 to October 31.

All other lakes in Skamania County

Note: This does not include beaver ponds.

ALL OTHER WATERS OPEN MAY 19 TO OCTOBER 31.

Note: Unlawful to take trout under 10" in length from South Fork of the Toutle River; also, the Wind River from mouth to Hemlock Bridge, a distance of about 12 miles.

SNOHOMISH COUNTYClosed waters:

Chaplain Lake

Deer Creek (North Fork of Stillaguamish River)

Johnson-Dean Mill Pond and outlet to Canyon Creek

Pilchuck River, tributary of the Snohomish River

from mouth to its source, EXCEPT during the winter season

Skykomish River, North Fork 1,000 feet below and 1,000 feet above Bear Creek Falls

Trout Lake and outlet to Johnson-Dean Mill Pond

Waters open April 21 to September 2:

Armstrong Lake

Ki Lake

Roesiger Lake

Bosworth Lake

Loma Lake

Serene Lake

Cochran Lake

Martha Lake

Shoecraft Lake

Crabapple Lake

(Alderwood

Silver Lake

Echo Lake

Manor)

Storm Lake

(near Maltby)

Martha Lake

Twin Lakes

Fontal Lake

(Warm Beach)

(on Jim Creek)

Flowing Lake

Picnic Point Pond

Wagners Lake

Hannan Lake

Waters open April 21 to October 31 to Juveniles only

(under 14 years of age):

Conner Lake

Pigeon Creek (Forest Park area)

Pond at Pioneer Pavilion (at Arlington)

Waters open July 1 to November 30:

Pilchuck Creek (tributary of Stillaguamish River) from mouth to falls, 3 miles north of Highway 9 bridge

Sauk River from mouth to mouth of the Whitechuck River

Skykomish River from its mouth to the mouth of the
Wallace River (includes area below railroad bridge
at mouth of Sultan River)
Snohomish River and sloughs
Snoqualmie River from its mouth to the Falls
Stillaguamish River from mouth to forks

Waters open the year around:

Lake Stevens (including Stitch Lake)
Snohomish River and sloughs below old Highway 99
Stillaguamish River and sloughs below Warm Beach-
Stanwood Highway (10" minimum size limit April 1 to May 31)
Sunday Lake

Waters open April 21 to October 31:

All other lakes in Snohomish County

Note: This does not include beaver ponds.

Note: In Spada Lake, provisions C. E. and F. of
"Restricted Fishing Waters" regulation apply.

All sloughs not directly connected with any river
in Snohomish County

Note: Feeding unlawful in Ebey Lake and Spada Lake.

ALL OTHER WATERS OPEN MAY 19 TO OCTOBER 31.

SPOKANE COUNTY

Closed waters:

Silver Lake
North Silver Lake, that part lying north of
the Medical Lake-Four Lakes Highway

Water open January 1 to May 31 and December 1 to 31:

Hog Canyon Lake

Water open April 21 to June 16 and September 1 to 30:

West Medical Lake

Water open April 21 to November 15:

Chapman Lake

Waters open the year around:

Bonnie Lake
Eloika Lake
Latah Creek and connecting sloughs
Meadow Lake
Spokane River from mouth to the Seven Mile Bridge
in Spokane County, including Long Lake formed
by Long Lake Dam

ALL OTHER WATERS OPEN APRIL 21 TO SEPTEMBER 30.

Note: It shall be lawful to fish within 400 feet of all
dams in Spokane County during the regular open season
on such waters.

STEVENS COUNTY

Waters open January 1 to March 31
and December 1 to 31:

Hatch Lake
Williams Lake

Waters open April 21 to May 31:

Bayley Lake
Potter Pond

Waters open the year around:

Columbia River
Colville River from the bridge at the town
of Valley to its mouth
Kettle River
Roosevelt Lake
Spokane River from mouth to Seven Mile Bridge in
Spokane County, including Long Lake formed by
Long Lake Dam

ALL OTHER WATERS OPEN APRIL 21 TO OCTOBER 31.

Note: Feeding unlawful in Bayley Lake, Potter
Pond and Nelson's Lake.

Note: Lawful to fish within 400 feet of all dams
in Stevens County.

THURSTON COUNTY

Closed water:

Deschutes River from Old Highway 99 Bridge down-
stream to 400 feet below fish ladder

Waters open April 21 to September 2:

Clear Lake	Lawrence Lake
(Bald Hills)	McIntosh Lake
Deep Lake	Wards Lake

Waters open the year around:

Alder Lake
Chambers Lake

Waters open April 21 to October 31:

All other lakes in Thurston County

Note: This does not include beaver ponds.

Water open July 1 to November 30:

Nisqually River from mouth to within 400 feet
of powerhouse at LaGrande

ALL OTHER WATERS OPEN MAY 19 TO OCTOBER 31.

WAHKIAKUM COUNTY

Closed water:

Beaver Creek, tributary to the
Elochoman River

Water open May 19 to November 30:

Elochoman River

Waters open the year around:

10" minimum size limit April 1 to May 18:

Columbia River and connecting sloughs
Deep River

Skamokawa Creek from mouth to the forks

10" minimum size limit the year around:

Grays River from mouth to the new Ocean Beach
Highway Bridge above the town of Grays River

ALL OTHER WATERS OPEN MAY 19 TO OCTOBER 31.

Note: Unlawful to take trout under 10" in
length from the Grays River.

WALLA WALLA COUNTY

Water open April 21 to September 15:

Mill Creek Reservoir

Waters open April 21 to September 30:

Curlew Pond

J Line Pond

Water open April 21 to October 31 to Juveniles only

(under 14 years of age):

Jefferson Park Pond

Waters open the year around:

Casey Pond

Columbia River

Snake River

Walla Walla River from mouth to Nine

Mile Bridge on Highway 410

ALL OTHER WATERS OPEN APRIL 21 TO OCTOBER 31.

Note: Lawful to fish up to the base of all dams in
Walla Walla County during the summer season only,
EXCEPT Majonnier Dam, Hofer Dam, Ice Harbor Dam,
Lower Monumental Dam and Strohmeir Dam.

WHATCOM COUNTYClosed waters:

All streams flowing into Lake Whatcom
 Baker Lake, that area within a 200 foot radius
 around the pump discharge at lower end of the lake
 Big Beaver Creek and its entire drainage above
 closed water markers on Ross Lake
 Devil's Creek, from closed water markers in Ross
 Lake for one mile upstream
 Lightning Creek, from closed water markers in
 Ross Lake to one mile upstream
 Newhalem Ponds
 Ruby Creek and its tributaries from closed water
 markers in Ross Lake to Crater Creek
 Skagit River from Gorge Powerhouse to Gorge Dam

Waters open April 21 to July 31:

Fazon Lake
 Toad Lake

Water open April 21 to September 2:

Silver Lake

Water open April 21 to September 30:

Lake Terrell

Waters open April 21 to October 31 to Juveniles only
 (under 14 years of age):

Fishtrap Creek, that portion inside Lynden City
 limits between the Kok Road and Bender Road
 Whatcom Creek

Waters open June 23 to October 31:

Devils Creek and tributaries from 1 mile upstream
 to its source
 Lightning Creek from 1 mile upstream to its source
 Ross Lake (see closed waters)
 Ruby Creek and tributaries from Crater Creek
 to its source
 All tributary streams of Ross Lake not specifically
 listed as closed.

Waters open July 1 to November 30:

Friday Creek and tributaries (Unlawful to take
 trout under 10" in length)
 Nooksack River from mouth to mouth of South Fork
 Samish River and tributaries (Unlawful to take trout
 under 10" in length)

Water open the year around:

Weiser Lake

Waters open April 21 to October 31:

All other lakes, man-made ponds and all sloughs not
 directly connected with the Nooksack River

Note: This does not include beaver ponds.

Note: Feeding unlawful in Lake Terrell.

ALL OTHER WATERS OPEN MAY 19 TO OCTOBER 31.

WHITMAN COUNTY

Waters open April 21 to July 15:

Nigger Creek
Pampa Pond

ALL OTHER WATERS OPEN THE YEAR AROUND.

Note: Feeding unlawful in Pampa Pond.

Note: It shall be lawful to fish within 400 feet of all dams in Whitman County.

YAKIMA COUNTY

Closed water:

Buckskin Creek and tributaries from the west boundary of Suntides Golf Course to its mouth

Water open April 21 to June 15 and

August 4 to October 31:

Wenas Lake

Waters open April 21 to October 31 to Juveniles only

(under 14 years of age):

Waters within the boundaries of Yakima Valley Sportsmen's Park

Waters open the year around:

Columbia River

Yakima River from its mouth 400 feet below Wapato Dam

ALL OTHER WATERS OPEN APRIL 21 TO OCTOBER 31.

Note: 10" minimum size limit on trout from April 21 to May 18:

Naches River
Yakima River

Note: Lawful to fish up to the base of the following reservoir dams: Bumping Lake, Clear Lake, Rimrock Lake and Wenas Lake.

Note: Feeding unlawful in Leech Lake.

OPEN WINTER FISHING SEASONS

WHITEFISH:

Eastern Washington--January 1 to March 31 and December 1 to 31. This season applies to those rivers and streams east of the summit of the Cascades, including the Big White Salmon River, and in such waters and at such times as they are open to fishing during the winter fishing seasons; in addition, the waters in Chelan and Okanogan counties shall be open from November 1 to 30.

Western Washington--At such times and in such waters as the season is open during the winter fishing season in those rivers or streams west of the summit of the Cascades and west of the Big White Salmon River; in addition, the Green River above the mouth of the North Fork in King County, the South Fork of the Skykomish River lying in Snohomish and King counties, the North Fork of the Snoqualmie River from its mouth to the swinging foot bridge at end of Lake Hancock Road, Middle Fork of the Snoqualmie River from its mouth to mouth of Taylor River, the South Fork of the Snoqualmie River from its mouth to the Edgwick Bridge in King County and the Tye River in King County shall be open from January 1 to February 29 and December 1 to 31.

WINTER SEASON "STEELHEAD MANAGEMENT WATERS" open January 1, 1968 to the 1968 closing date specified for each of the waters listed. All these waters are also open December 1 to 31, 1968.

Note: All waters are listed alphabetically. Tributaries are closed unless specifically mentioned as being open.

Note: Streams that are designated as "Water open the year around" in their respective counties, revert to summer bag limits during the period April 21 to November 30, inclusive.

Abernathy Creek from mouth to a point 1,000 feet downstream from U.S. Fish and Wildlife Service Hatchery, a distance of about 3 miles--April 20

Asotin Creek from mouth to 400 feet below old Washington Water Power Dam--March 31

Bear River (Pacific County)--February 29

Big Beef Creek--February 29

Big River (Clallam County)--February 29

Big White Salmon River from mouth to 400 feet below Northwestern Dam--April 20

Black River from mouth to Little Rock--March 31

Bogachiel River--February 29; from mouth to Highway 101 Bridge--April 30

Burley Creek (Kitsap County)--February 29

Calawah River from mouth to forks--February 29; from mouth to Highway 101 Bridge--April 30

Calawah River, North Fork--February 29

Calawah River, South Fork from mouth to mouth of Hyas Creek--February 29

Canyon Creek (tributary of South Fork of Stillaguamish) from mouth to forks--February 29

Carbon River from mouth to mouth of South Prairie Creek--March 31

Cascade River--March 31

Cedar Creek (Clark County) from mouth to junction of Chelatche Creek--March 31

Cedar Creek (Jefferson County)--February 29

Cedar River (King County) from mouth to 400 feet below Seattle City Dam--March 31

Chehalis River, South Fork from mouth to highway bridge at town of Boistfort (a distance of approximately 6 miles)--March 31

Chehalis River from mouth to high bridge (approximately 7 miles south of PeEll) on Weyerhaeuser Logging Road No. 17--March 31

- Chinook River-February 29
Chuckanut Creek-February 29
Cispus River from mouth to bridge at Tower Rock-March 31
Clallam River-February 29
Clearwater River-February 29
Cloquallum Creek from mouth to Old Olympic Highway
 Bridge-February 29
Columbia River-April 20
Columbia River sloughs-April 20
Coulter Creek-February 29
Coweeman River from mouth to mouth of Mulholland
 Creek-March 31
Cowlitz River from mouth to mouth of Muddy Fork-April 20;
 EXCEPT CLOSED from Mayfield Dam downstream (approximately
 one mile) to the U.S.G.S. Gauging Station and from 400
 feet below to 400 feet above the diversion tunnel at the
 Mossyrock Dam site
Curley Creek (Kitsap County)-February 29
Dakota Creek-March 31
Deep Creek (Clallam County)-February 29
Deep River-April 20
Deschutes River from old U.S. Highway 99, near Tumwater,
 to State Highway 507 bridge 2 miles west of Rainier-
March 31
Dewatto Creek from mouth to bridge on Mitchell Road
 (Lost Highway)-March 31
Dickey River, all Forks-February 29
Dosewallips River-February 29; from mouth to U.S. Forest
 Service Dosewallips River Bridge-March 31
Drano Lake-April 20
Duckabush River from mouth to Eight Mile Bridge-February 29;
 from mouth to falls at Interorrem Guard Station-March 31
Dungeness River from mouth to junction of Greywolf and
 Dungeness rivers-February 29; from mouth to Highway 101
 Bridge-April 30
Duwamish River (See Green River)
East Twin River-February 29
Elk River (Grays Harbor County)-February 29
Elochoman River from mouth to mouth of west fork-March 31
Elwha River from mouth to 400 feet below lower power
 dam-April 30
Entiat River-March 31
Fisher Slough from mouth to Conway-Stanwood Highway
 crossing-March 31
Germany Creek from mouth to end of Germany Creek Road,
 a distance of about 5 miles-April 20
Goldsborough Creek-February 29
Goodman Creek (Jefferson County)-February 29
Grande Ronde River from mouth to PSH 128 (Rattlesnake
 Bridge)-March 31
Grays River from new Ocean Beach Highway to mouth of
 South Fork-March 31; from mouth to new Ocean Beach
 Highway Bridge above the town of Grays River-April 20
Green River from Spokane Street Bridge to Kummer Bridge
 (on Highway 169)-February 29; from Spokane Street
 Bridge to Flaming Geyser Bridge-March 31
Hamma Hamma River from mouth to 400 feet below the
 falls-February 29
Hamilton Creek-April 30
Hoh River-March 31; from mouth to Olympic Highway (U.S.
 101) Bridge-April 30. This season applies only to area
 outside Olympic National Park. For Park regulations,
 contact Olympic National Park Office, Port Angeles, Wash.

- Hoh River, South Fork that portion outside Olympic National Park Boundary-February 29
- Hoko River from mouth to steel bridge on Lake Ozette Highway (Upper Hoko Bridge)-March 31
- Hoquiam River, all forks-February 29
- Humptulips River from mouth to forks-February 29; from mouth to new Highway 101 Bridge-March 31
- Humptulips River, East Fork from mouth to concrete bridge on Forest Service Road between Humptulips Guard Station and Grisdale-February 29
- Humptulips River, West Fork from mouth to the old fish trap on the Donkey Creek Road above the U.S. Forest Service Boundary-February 29
- Jim Creek from mouth to City of Seattle power line crossing in Sec. 36, Twp. 32 N., R. 6 E.-February 29
- Johns River, including North and South Forks-February 29
- Kalama River from mouth to mouth of Summers Creek-March 31; from mouth to 1,000 feet below the Kalama Fishway-April 20
- Note: Kalama River closed to fishing from 1,000 feet below to 400 feet above the Kalama fishway.
- Kennedy Creek from mouth to 400 feet below falls-March 31
- Kalalock Creek-February 29
- Klickitat River from mouth to Fisher Hill Bridge-April 20
- Lake Union Ship Canal from Salmon Bay to Lake Washington-April 20.
- Note: The area between the fish ladder located at Chittenden Locks downstream to 400 feet below the Chittenden Locks is closed.
- Lewis River-April 20
- Lewis River, North Fork from mouth to 1,400 feet below spillway of Ariel Dam-April 20
- Lewis River, South or East Fork from mouth to 400 feet below Horseshoe Falls-April 20
- Little Quilcene River from mouth to the Little Quilcene River Bridge on Penny Creek Road-February 29
- Little White Salmon River from its mouth to water intake of Federal Fish Hatchery at Cook-April 30
- Lyre River-March 31
- McDonald Creek (Clallam County) from mouth to Highway 101 Bridge-February 29
- McLean Creek (Thurston County) from mouth to bridge located approximately 300 feet north of power line crossing-March 31
- Methow River from mouth to highway bridge at Carlton-March 31
- Mill Creek (Cowlitz County) from mouth to forks, a distance of approximately one mile-April 20
- Mill Creek (Mason County)-February 29
- Mill Creek (Walla Walla County)-from mouth to 400 feet below the U.S. Army Engineers flood control dam-March 31
- Mission Creek-February 29
- Morse Creek from mouth to 400 feet below Port Angeles Dam-February 29
- Naches River from mouth to mouth of Little Naches River-March 31
- Naselle River from mouth to North Fork-March 31.
- Note: Naselle River closed to fishing from falls in Sec. 6, Twp. 10 N., R. 8 W. (Wahkiakum County) downstream 400 feet.
- Naselle River, South Fork from mouth to mouth of Bean Creek-February 29
- Nemah River (North, Middle and South)-February 29
- Newaukum River and Middle Fork-March 31
- Newaukum River, North Fork from mouth to 400 feet below Chehalis City water intake-March 31

- Newaukum River, South Fork from mouth to Dupree Farm-March 31
- Nisqually River from mouth to 400 feet below LaGrande Powerhouse-April 20
- Nooksack River and its forks-February 29; from mouth to South Fork-March 31
- North River from mouth to mouth of Falls River-February 29
- Okanogan River-April 20
- Olequa Creek-March 31
- Ozette River-February 29
- Palix River (North, Middle and South Forks)-February 29
- Percival Creek-March 31
- Pilchuck Creek (tributary of Stillaguamish River) from mouth to falls-February 29
- Pilchuck River (tributary of Snohomish River) from mouth to 500 feet below Snohomish City Dam-March 31
- Puget Sound-April 20 (Summer limits apply for cutthroat and dolly varden trout)
- Puyallup River from mouth to railway bridge at Electron-April 20
- Pysht River-February 29
- Queets River from mouth to Olympic National Park Boundary-April 30
- Quilcene River-March 31
- Quillayute River-April 30
- Quinault River from mouth to Olympic National Park Boundary-April 30
- Raft River-February 29
- Raging River from mouth to Highway 18, Echo Lake Branch, approximately 4 miles above the town of Preston-February 29
- Rock Creek (Skamania County) from mouth to first falls-April 30
- Salmon Creek (Clark County) from mouth to the Manor Highway Bridge-March 31
- Salmon Creek (Pacific County)-February 29
- Salt Creek from mouth to bridge on Highway 112-March 31
- Samish River from mouth to 3 miles above bridge on old Highway 99, except that portion between the bridge on old Highway 99 and Friday Creek-March 31
- Sammamish River-March 31
- Satsop River from mouth to bridge at Schafer Park-April 20
- Satsop River, Tornow Branch from mouth to posted deadline at bridge on Matlock-Grisdale Road-February 29
- Satsop River, West Fork from mouth to bridge on Matlock-Grisdale Road-February 29
- Sauk River-February 29; from mouth to Darrington Bridge-March 31
- Seki River from mouth to forks-February 29
- Sherwood Creek-February 29
- Siebert Creek from mouth to Highway 101-February 29
- Similkameen River-April 20
- Skagit River from mouth to Newhalem Creek Bridge-April 20
- Skamokawa Creek (including East and Middle branches-March 31
- Skokomish River to the confluence of the North and South Forks-April 30
- Skokomish River, North Fork from mouth to 400 feet below lower dam-April 30
- Skokomish River, South Fork from mouth to cement bridge at Browns Creek campgrounds-April 30
- Skookumchuck River-March 31
- Skykomish River-February 29; from mouth to mouth of Wallace River (includes area below railroad bridge at mouth of Sultan River)-March 31

- Skykomish River, North Fork from mouth to mouth of Trouble-
some Creek-February 29
- Skykomish River, South Fork from mouth to 400 feet below
Sunset Falls-February 29
- Smith Creek (Pacific County)-February 29
- Snahapish River-February 29
- Snake River-April 20
- Snohomish River and sloughs-April 20
- Snoqualmie River from mouth to falls-March 31
- Snow Creek from mouth to mouth of outlet of Crocker Lake-
February 29
- Sol Duc River-February 29; from mouth to Highway 101 bridge
(3½ miles north of town of Forks)-April 30
- South Prairie Creek from mouth to high bridge at Burnett-
March 31
- Squalicum Creek-February 29
- Stillaguamish River from mouth to forks-March 31
- Stillaguamish River, North Fork-March 31
- Stillaguamish River, South Fork from mouth to mouth of
Boardman Creek-March 31
- Stuck River (See White River)
- Suez River-February 29
- Suiattle River-February 29
- Sultan River from mouth to 400 feet below Everett Dam-
February 29
- Tahuya River from mouth to bridge on Mitchell Road
(Lost Highway)-March 31
- Tilton River from mouth to bridge at Morton-March 31
- Tokul Creek-March 31
- Tolt River from mouth to forks-March 31
- Touchet River from mouth to junction of North and South
Forks-March 31
- Touchet River, North Fork from mouth to mouth of Jim
Creek-March 31
- Toutle River from mouth to junction of North and South
Forks-April 20
- Toutle River, North Fork from mouth to the 502 Highway
Bridge located approximately 500 feet downstream from
the mouth of the Green River-March 31
- Toutle River, South Fork from mouth to 4950 line bridge,
a distance of approximately 9 miles-March 31
- Tucannon River from mouth to Camp Wooten Bridge-March 31
- Union River from mouth to upper bridge on the old Navy
Yard Highway-March 31
- Vance Creek (Mason County)-February 29
- Walla Walla River-March 31; from mouth to Nine Mile
Bridge on Highway 410-April 20
- Wallace River from mouth to mouth of Olney Creek-February 29
- Washington Lake-April 20 (summer season size and catch
limits apply)
- Washougal River from mouth to the bridge below Salmon Falls-
March 31; from mouth to steel bridge at the Tietz Store-
April 20
- Wenatchee River from mouth to Icicle River Road Bridge-
March 31
- West Twin River-February 29
- Whatcom Creek-February 29
- White (Stuck) River from mouth to 400 feet below Puget Sound
Power and Light Dam about one mile above Buckley Bridge-
March 31
- Willapa River from mouth to mouth of Forks Creek-February 29
- Willapa River, South Fork-February 29

Williams Creek (Pacific County)-February 29

Wind River from mouth to 400 feet below Shipherd's Falls-

April 20

Wishkah River from mouth to Mayr Brothers Bridge (West and East Forks closed)-February 29

Wynooche River from mouth to old bridge site (Sec. 11, Twp. 20 N., R. 8 W.W.M.) at Old Widner Ranch, approximately 3 miles upstream from mouth of Schafer Creek-March 31

Yakima River-March 31; from mouth to 400 feet below

Wapato Dam-April 20

Yellow Hawk Creek-March 31

BOAT FISHING UNLAWFUL--It is unlawful to fish from a boat or any other floating device during the winter seasons in any of the following waters:

Green River from Renton junction Bridge to its source.

Skykomish River from the mouth of the Sultan River to its source

Stillaguamish River, North Fork from mouth to source

Special Closures below Columbia and Snake River Dams:

(Check county noted under regular summer season)

Bonneville Dam-Skamania County

The Dalles Dam-Klickitat County

McNary Dam-Benton County

Ice Harbor Dam-Franklin and Walla Walla counties

RESOLVED FURTHER: That all opening and closing dates are included in all open seasons.

RESOLVED FURTHER: That it is unlawful to place or deposit any fish eggs, fish roe or food, or other substances for the purpose of attracting, collecting or feeding fish in designated lakes shown in individual counties where "feeding" is unlawful.

The foregoing Temporary Regulation No. 273 shall be forthwith entered and recorded in the minutes of the Commission and published at Olympia, Thurston County, Washington, as provided by law.

Dated at Richland, Washington, this 21st day of August, 1967.

STATE GAME COMMISSION

James H. Ralls, Chairman

Albert T. Prichard

Claude Bekins

Edson Dow

Arthur S. Coffin

Harold A. Pebbles

John A. Biggs, Director

THE DEPARTMENT OF GAME