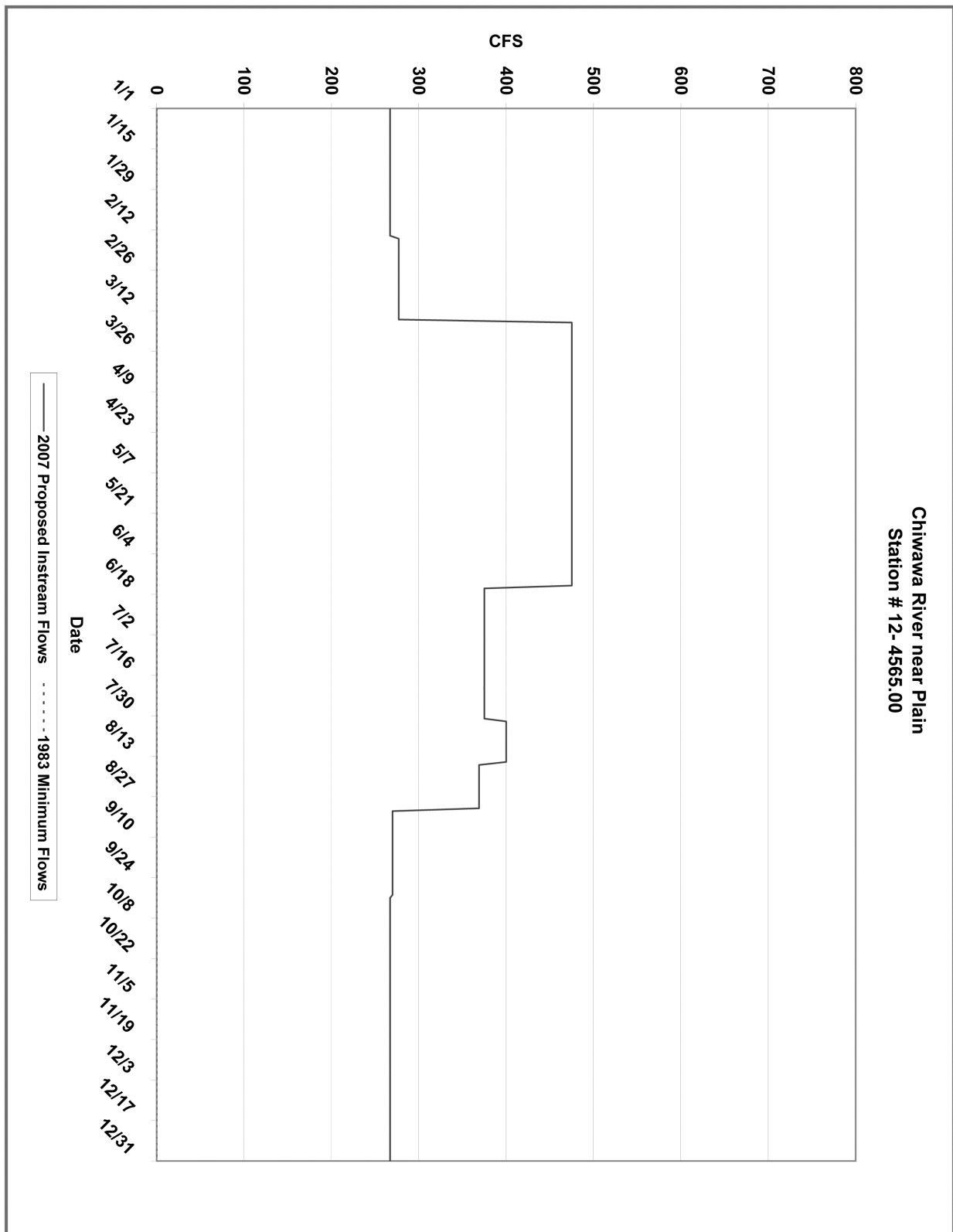
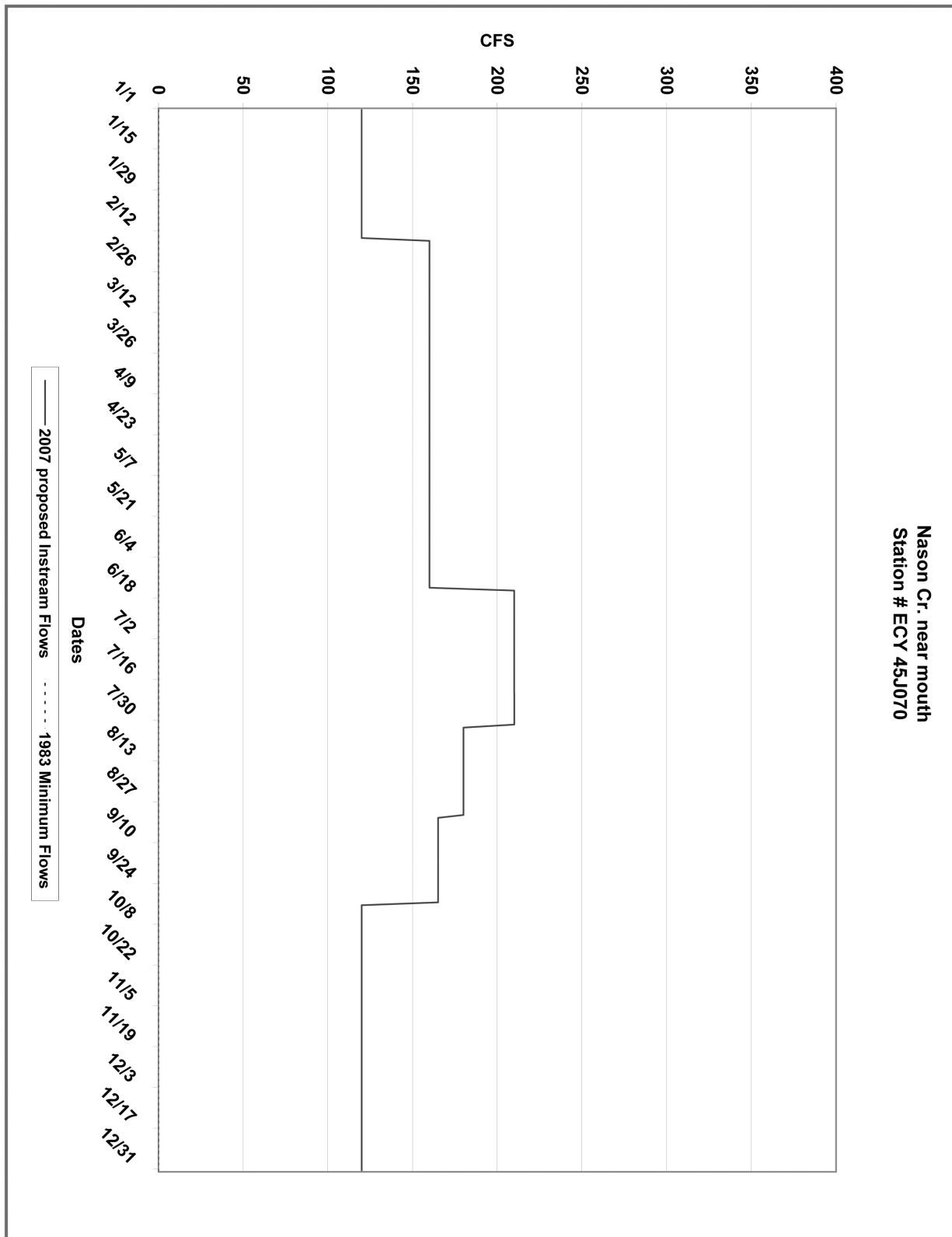


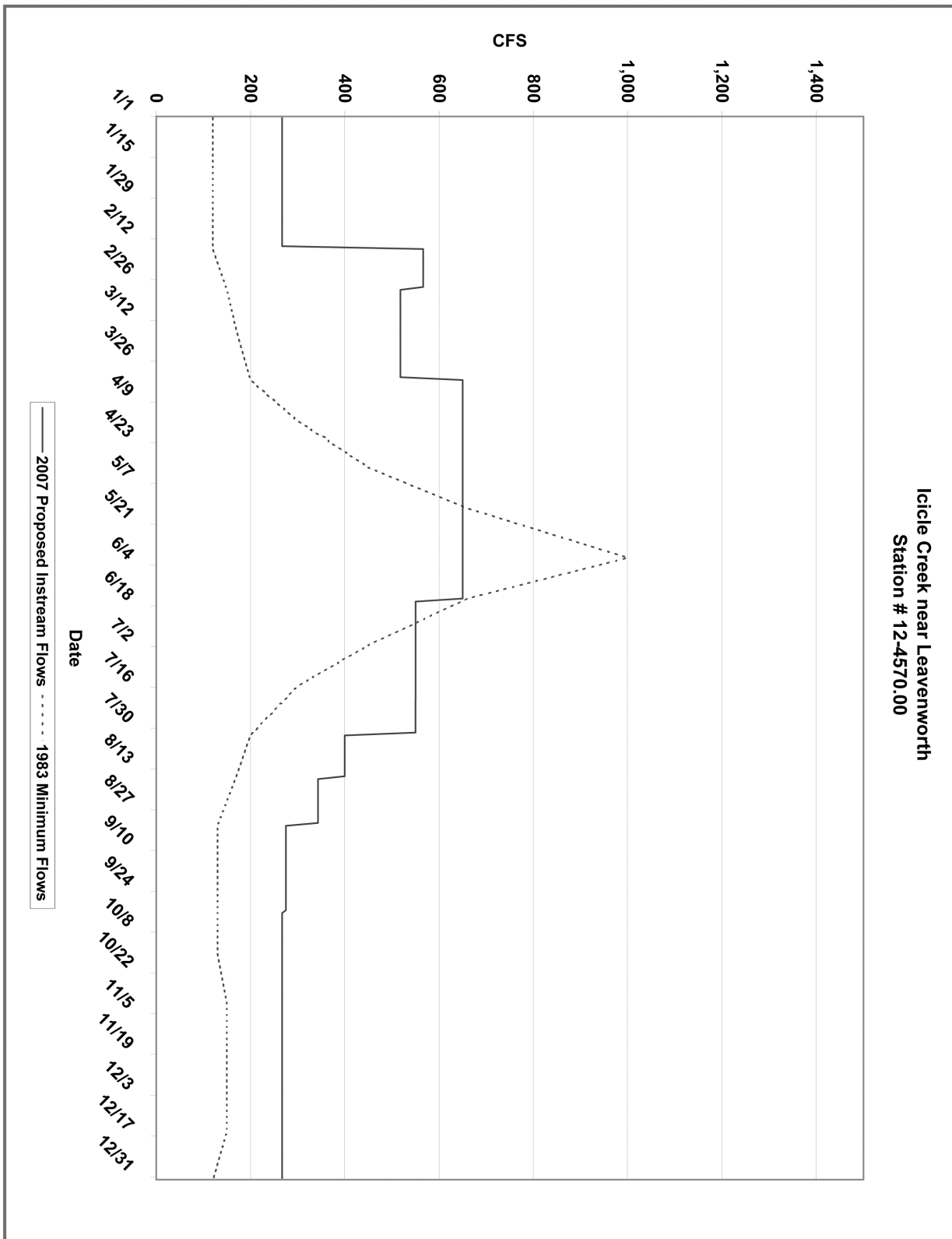
WAC 173-545-170 Appendix 1: Hydrographs.



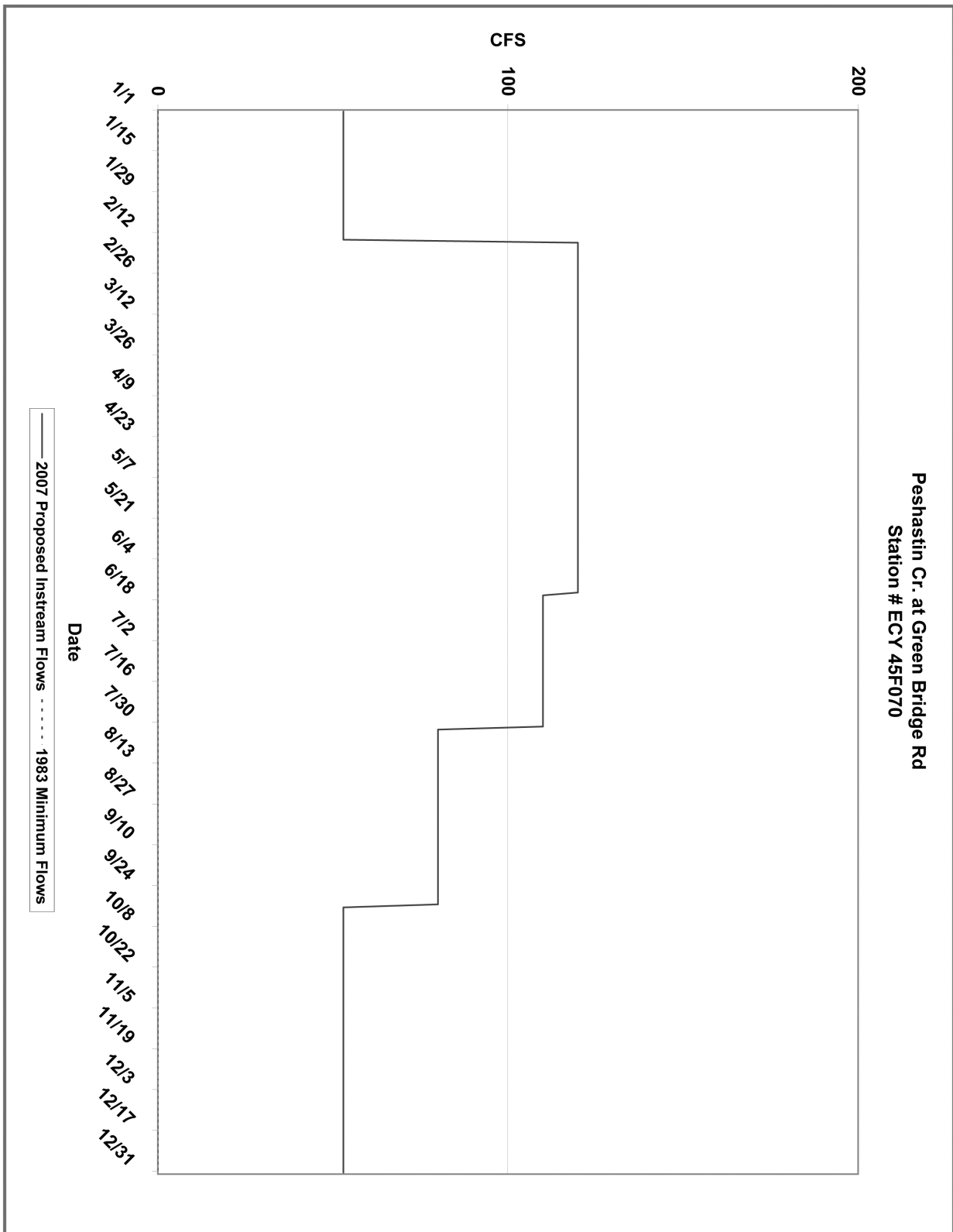
Nason Cr. near mouth
Station # ECY 45J070

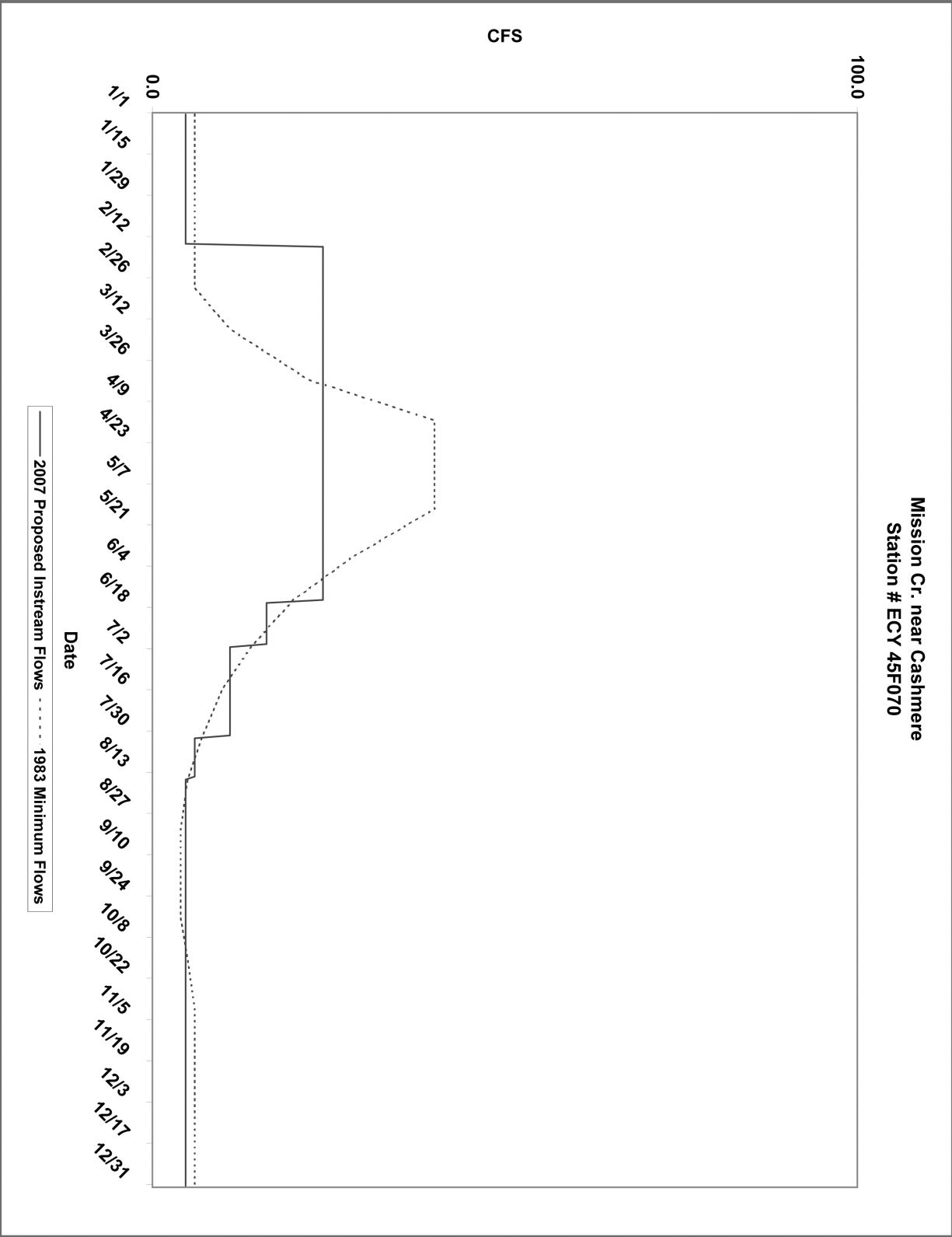



Icicle Creek near Leavenworth
Station # 12-4570.00



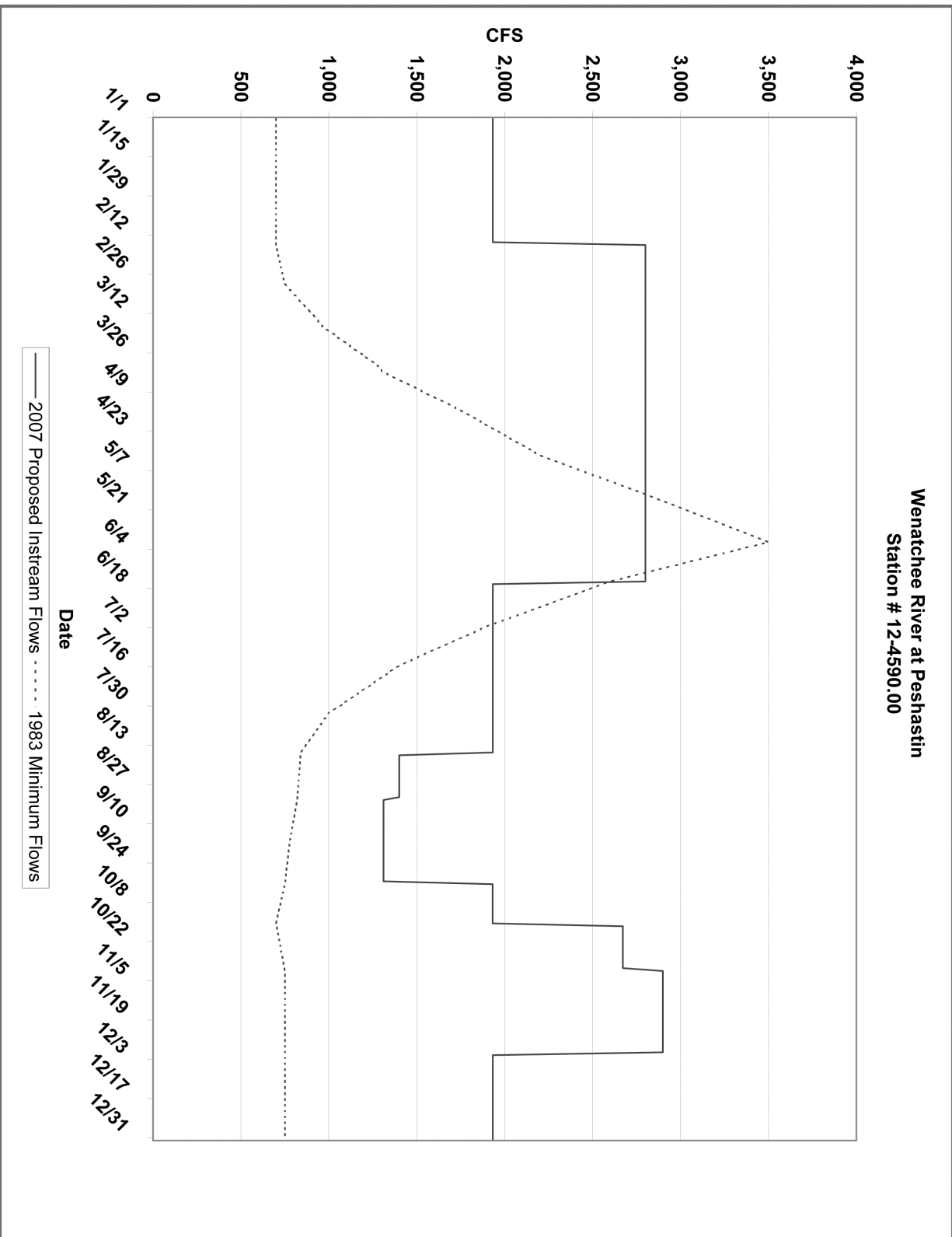
Peshastin Cr. at Green Bridge Rd
Station # ECY 45F070



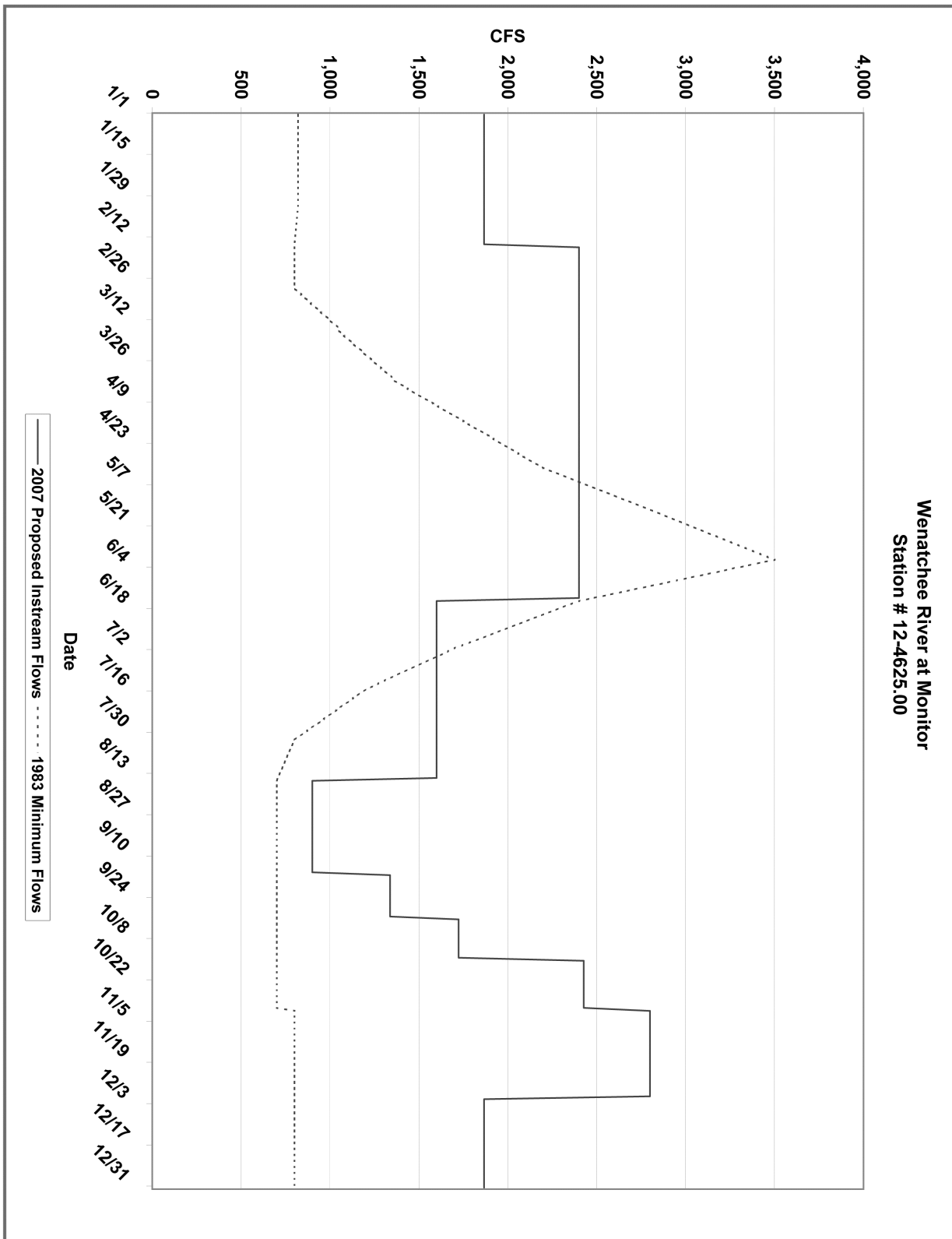




Wenatchee River at Peshastin
Station # 12-4590.00



Wenatchee River at Monitor
Station # 12-4625.00



[Statutory Authority: Chapters 90.82, 90.54, 90.22, 90.03, and 90.44 RCW. WSR 08-01-045 (Order 07-06), § 173-545-170, filed 12/12/07, effective 1/12/08.]